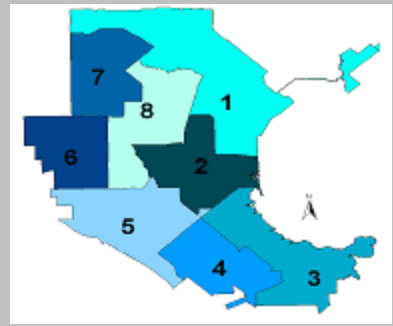




Selected Offenses by Council District

January 2008

Murder, Sexual Assault, Robbery, Aggravated Assault, Burglary, Theft, Unauthorized Use Motor Vehicle



Council District 1

Councilperson Athas

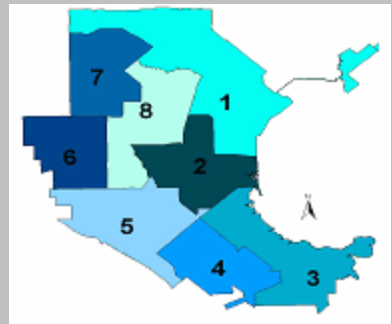
<u>DATE RPT</u>	<u>CASE#</u>	<u>OFFENSE</u>	<u>ADDRESS</u>	<u>COUNCIL / POLICE DIST</u>
SEXUAL ASSAULT				
1/5/2008	2008R000437	SEXUAL ASSLT-CONSENSUAL-STATUTORY-CHILD	CONFIDENTIAL	1 / 12
Total: 1				
ROBBERY				
1/11/2008	2008R000953	ROBBERY-AGG-HOME INVASION	1218 TRINIDAD LN	1 / 32
1/19/2008	2008R001707	ROBBERY-AGG-INDIV	3000 CASTLE DR	1 / 33
1/24/2008	2008R002173	ROBBERY-INDIV	2333 PHOENIX DR	1 / 31
Total: 3				
BURGLARY HABITATION				
1/9/2008	2008R000797	BURGLARY-HAB	1402 WATERFORD PL	1 / 13
1/9/2008	2008R000819	BURGLARY-HAB	1009 MISTY WY	1 / 31
1/14/2008	2008R001262	BURGLARY-HAB	2202 ORCHARD TRL	1 / 32
1/16/2008	2008R001487	BURGLARY-HAB	1829 CASTLE DR	1 / 32
1/16/2008	2008R001491	BURGLARY-HAB-(CRIM ATT)	1313 FRIO LN	1 / 32
1/18/2008	2008R001664	BURGLARY-HAB	2021 COUNTRY OAKS DR	1 / 32
1/20/2008	2008R001775	BURGLARY-HAB	1114 HOLBROOK DR	1 / 32
1/23/2008	2008R002056	BURGLARY-HAB	1802 PALO DURO DR	1 / 32
1/24/2008	2008R002818	BURGLARY-HAB	1114 HOLBROOK DR	1 / 32
Total: 9				
BURGLARY BUILDING				
1/7/2008	2008R000572	BURGLARY-BLDG	3001 N GEORGE BUSH HWY	1 / 31
1/7/2008	2008R000573	BURGLARY-BLDG	325 CONEFLOWER DR	1 / 31
1/14/2008	2008R001278	THEFT-FROM BLDG-\$50 L/T \$500	4910 FIRESIDE CT	1 / 13
1/18/2008	2008R001662	THEFT-FROM BLDG-\$1,500 L/T \$20,000	1444 CASTLE DR	1 / 33
1/19/2008	2008R001713	BURGLARY-BLDG	5085 N GEORGE BUSH HWY	1 / 13
1/23/2008	2008R002030	BURGLARY-BLDG	2 DUNROBIN	1 / 13
Total: 6				
BURGLARY VEHICLE				
1/2/2008	2008R000170	BURGLARY-VEH	100 CONEFLOWER DR	1 / 31
1/4/2008	2008R000360	BURGLARY-VEH	1521 GRINSTAD DR	1 / 32
1/5/2008	2008R000451	BURGLARY-VEH	5840 N GARLAND AVE	1 / 13
1/5/2008	2008R000452	BURGLARY-VEH	5840 N GARLAND AVE	1 / 13
1/8/2008	2008R000697	BURGLARY-VEH	523 WATER OAK DR	1 / 13
1/9/2008	2008R000793	BURGLARY-VEH	2905 CEDAR BROOK DR	1 / 31
1/10/2008	2008R000881	BURGLARY-VEH	2806 KINGSBURY DR	1 / 31
1/12/2008	2007R001102	BURGLARY-VEH	4992 N GEORGE BUSH SERVICE R	1 / 13
1/12/2008	2008R001053	BURGLARY-VEH	2213 COUNTRY OAKS DR	1 / 32



Selected Offenses by Council District

January 2008

Murder, Sexual Assault, Robbery, Aggravated Assault, Burglary,
Theft, Unauthorized Use Motor Vehicle



1/12/2008	2008R001054	BURGLARY-VEH	2214 COUNTRY OAKS DR	1 / 32
1/12/2008	2008R001064	BURGLARY-VEH	2221 COUNTRY OAKS DR	1 / 32
1/13/2008	2008R001150	BURGLARY-VEH	810 GREEN APPLE DR	1 / 13
1/13/2008	2008R001152	BURGLARY-VEH	805 YAUPON	1 / 13
1/15/2008	2008R001391	BURGLARY-VEH	100 CONEFLOWER	1 / 31
1/16/2008	2008R001420	BURGLARY-VEH	5206 NAAMAN FOREST BLVD	1 / 12
1/19/2008	2008R001716	BURGLARY-VEH	1013 HOLLAND DR	1 / 31
1/20/2008	2008R001793	BURGLARY-VEH	2229 PHOENIX DR	1 / 31
1/20/2008	2008R001825	BURGLARY-VEH	2722 ROMAN WY	1 / 31
1/23/2008	2008R002084	BURGLARY-VEH	100 CONEFLOWER DR	1 / 31
1/29/2008	2008R002563	BURGLARY-VEH	220 CONEFLOWER DR	1 / 31
1/29/2008	2008R002590	BURGLARY-VEH	220 CONEFLOWER DR	1 / 31

Total: 21

THEFT

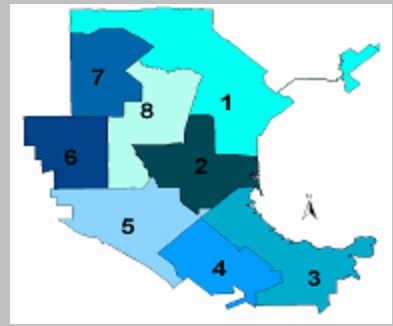
1/1/2008	2008R000058	THEFT-ALL OTHER-L/T \$50	325 CONEFLOWER DR	1 / 31
1/1/2008	2008R000060	THEFT-ALL OTHER-L/T \$50	325 CONEFLOWER DR	1 / 31
1/2/2008	2008R000137	THEFT-ALL OTHER-\$500 L/T \$1,500	365 CEDAR SAGE DR	1 / 31
1/2/2008	2008R000134	THEFT-SHOPLIFTING-\$50 L/T \$500	475 CEDAR SAGE DR	1 / 31
1/3/2008	2008R000213	THEFT-ALL OTHER-\$50 L/T \$500	3353 N GEORGE BUSH HWY W	1 / 31
1/3/2008	2008R000219	THEFT-ALL OTHER-\$50 L/T \$500	4170 LAVON DR	1 / 31
1/3/2008	2008R000227	THEFT-ALL OTHER-\$500 L/T \$1,500 (CRIM ATT)	3353 N GEORGE BUSH HWY W	1 / 31
1/3/2008	2008R000271	THEFT-SHOPLIFTING-\$50 L/T \$500	701 HORSESHOE DR	1 / 31
1/3/2008	2008R000273	THEFT-SHOPLIFTING-L/T \$50	701 HORSESHOE DR	1 / 31
1/4/2008	2008R000346	THEFT-ALL OTHER-\$50 L/T \$500	7030 N SHILOH RD	1 / 12
1/4/2008	2008R000357	THEFT-ALL OTHER-\$50 L/T \$500	2535 FIREWHEEL PKWY	1 / 31
1/5/2008	2008R000379	THEFT-ALL OTHER-\$50 L/T \$500	2201 ST ALBENS PL	1 / 33
1/9/2008	2008R000778	THEFT-ALL OTHER-\$1,500 L/T \$20,000	825 RHIMES DR	1 / 13
1/9/2008	2008R000837	THEFT-SHOPLIFTING-\$50 L/T \$500	405 CONEFLOWER DR	1 / 31
1/10/2008	2008R000947	THEFT-ALL OTHER-\$1,500 L/T \$20,000	2305 VALLEY CREEK DR	1 / 31
1/10/2008	2008R000914	THEFT-ALL OTHER-\$50 L/T \$500	3261 N GEORGE BUSH HWY	1 / 31
1/10/2008	2008R000939	THEFT-SHOPLIFTING-\$50 L/T \$500	3171 N GEORGE BUSH HWY	1 / 31
1/11/2008	2008R001021	THEFT-FROM PERSON	100 CONEFLOWER DR	1 / 31
1/11/2008	2008R001032	THEFT-SHOPLIFTING-\$50 L/T \$500	701 HORSESHOE DR	1 / 31
1/12/2008	2008R001099	THEFT-SHOPLIFTING-\$50 L/T \$500	3353 N GEORGE BUSH HWY W	1 / 31
1/12/2008	2008R001087	THEFT-SHOPLIFTING-L/T \$50	3353 N GEORGE BUSH HWY W	1 / 31
1/14/2008	2008R001211	THEFT-ALL OTHER-\$1,500 L/T \$20,000	825 RHIMES DR	1 / 13
1/15/2008	2008R001306	THEFT-ALL OTHER-\$500 L/T \$1,500	1001 ALEXANDRIA AVE	1 / 31
1/15/2008	2008R001380	THEFT-SHOPLIFTING-\$50 L/T \$500	701 HORSESHOE DR	1 / 31
1/17/2008	2008R001558	THEFT-SHOPLIFTING-\$50 L/T \$500	3353 N GEORGE BUSH HWY W	1 / 31
1/17/2008	2008R001567	THEFT-SHOPLIFTING-\$50 L/T \$500	701 HORSESHOE DR	1 / 31
1/18/2008	2008R001627	THEFT-ALL OTHER-\$1,500 L/T \$20,000	2535 FIREWHEEL PKWY	1 / 31
1/18/2008	2008R001628	THEFT-ALL OTHER-\$500 L/T \$1,500	1117 SICILY DR	1 / 31
1/21/2008	2008R001883	THEFT-SHOPLIFTING-L/T \$50	3261 N GEORGE BUSH HWY	1 / 31



Selected Offenses by Council District

January 2008

Murder, Sexual Assault, Robbery, Aggravated Assault, Burglary,
Theft, Unauthorized Use Motor Vehicle



1/26/2008	2008R002347	THEFT-ALL OTHER-\$50 L/T \$500	100 CONEFLOWER DR	1 / 31
1/28/2008	2008R002434	THEFT-ALL OTHER-\$500 L/T \$1,500	1814 BREEDS HILL RD	1 / 31
1/28/2008	2008R002441	THEFT-ALL OTHER-\$500 L/T \$1,500	245 CEDAR SAGE DR	1 / 31
1/29/2008	2008R002535	THEFT-ALL OTHER-\$500 L/T \$1,500	1321 MEANDERING WY	1 / 31
1/30/2008	2008R002669	THEFT-MOTOR VEHICLE-\$20,000 L/T \$100,000	NAAMAN SCHOOL RD & CRIST RD	1 / 31

Total: 34

UNAUTHORIZED USE MOTOR VEH

1/5/2008	2008R000401	UNAUTHORIZED USE MOTOR VEHICLE	1233 DONEGAL	1 / 13
1/5/2008	2008R000442	UNAUTHORIZED USE MOTOR VEHICLE	425 CEDAR SAGE DR	1 / 31
1/8/2008	2008R000675	UNAUTHORIZED USE MOTOR VEHICLE	501 WEEPING WILLOW RD	1 / 13
1/12/2008	2008R001061	UNAUTHORIZED USE MOTOR VEHICLE	305 RIVER FERN AVE	1 / 31
1/19/2008	2008R001746	UNAUTHORIZED USE MOTOR VEHICLE-(CRIM ATT)	1009 ALEXANDRIA AVE	1 / 31
1/20/2008	2008R001791	UNAUTHORIZED USE MOTOR VEHICLE	621 PALM DESERT DR	1 / 13

Total: 6

DISTRICT TOTAL: 80