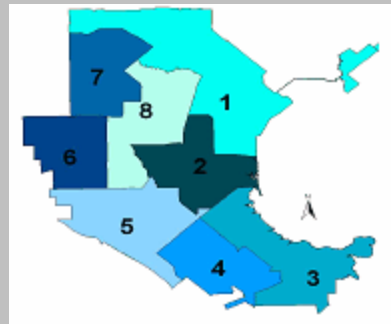




Selected Offenses by Council District

January 2009

Murder, Sexual Assault, Robbery, Aggravated Assault, Burglary,
Theft, Unauthorized Use Motor Vehicle



Council Addresses Verified by GIS

Council District 1

Councilperson Athas

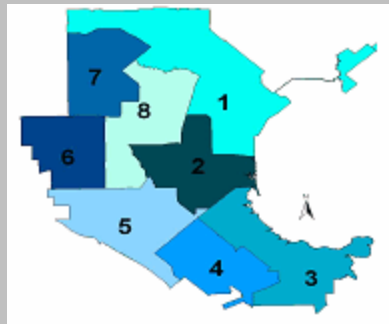
<u>DATE RPT</u>	<u>CASE#</u>	<u>OFFENSE</u>	<u>ADDRESS</u>	<u>COUNCIL / POLICE DIST</u>
SEXUAL ASSAULT				
1/10/2009	2009R000816	SEXUAL ASSLT-CONSENSUAL-STATUTORY-CHILD	ADDRESS CONFIDENTIAL	1 / 31
Total: 1				
ROBBERY				
1/4/2009	2009R000318	ROBBERY-BUSINESS	3353 N GEORGE BUSH HWY W	1 / 31
1/4/2009	2009R000310	ROBBERY-AGG-BUSINESS	5302 N GARLAND AVE	1 / 13
1/10/2009	2009R000811	ROBBERY-BUSINESS	2245 W CAMPBELL RD	1 / 12
1/13/2009	2009R001046	ROBBERY-INDIV	4843 NAAMAN FOREST BLVD	1 / 13
1/22/2009	2009R001876	ROBBERY-BUSINESS	2602 LAVON DR	1 / 31
Total: 5				
BURGLARY HABITATION				
1/8/2009	2009R000651	BURGLARY-HAB	1110 HOWARD LN	1 / 13
1/12/2009	2009R000959	BURGLARY-HAB	1901 SAGE DR	1 / 32
1/16/2009	2009R001377	BURGLARY-HAB	1822 WILLOW CREEK CT	1 / 31
1/16/2009	2009R001384	BURGLARY-HAB-(CRIM ATT)	2218 COUNTRY HOLLOW LN	1 / 32
1/16/2009	2009R001388	BURGLARY-HAB	2221 PHOENIX DR	1 / 31
1/20/2009	2009R001725	BURGLARY-HAB	1101 SICILY DR	1 / 31
1/22/2009	2009R001974	BURGLARY-HAB	2210 OAK GROVE CIR	1 / 31
Total: 7				
BURGLARY BUILDING				
1/2/2009	2009R000102	BURGLARY-BLDG	3443 W CAMPBELL RD	1 / 11
1/5/2009	2009R000395	BURGLARY-BLDG	1425 SHOREHAVEN DR	1 / 33
1/12/2009	2009R000979	BURGLARY-BLDG	1905 WIND LAKE CIR	1 / 33
1/16/2009	2009R001320	BURGLARY-BLDG	6514 LYNCH	1 / 13
1/22/2009	2009R001894	BURGLARY-BLDG	1905 WIND LAKE	1 / 33
1/22/2009	2009R001896	BURGLARY-BLDG	614 RIVER BIRCH TRL	1 / 33
1/28/2009	2009R009509	BURGLARY-BLDG	5525 N GEORGE BUSH HWY	1 / 12
1/30/2009	2009R002622	BURGLARY-BLDG	5110 N GEORGE BUSH HWY	1 / 13
Total: 8				
BURGLARY VEHICLE				
1/4/2009	2009R000289	BURGLARY-VEH	1809 OAK BEND LN	1 / 32
1/4/2009	2009R000273	BURGLARY-VEH	2602 SILVER CREEK CT	1 / 31
1/4/2009	2009R000298	BURGLARY-VEH	5410 DEER BROOK RD	1 / 13
1/4/2009	2009R000304	BURGLARY-VEH	5518 DEER BROOK RD	1 / 13
1/6/2009	2009R000439	BURGLARY-VEH	1541 MEANDERING WY	1 / 31
1/6/2009	2009R000441	BURGLARY-VEH	2017 OAKGLEN DR	1 / 32



Selected Offenses by Council District

January 2009

Murder, Sexual Assault, Robbery, Aggravated Assault, Burglary,
Theft, Unauthorized Use Motor Vehicle



Council Addresses Verified by GIS

1/6/2009	2009R000445	BURGLARY-VEH	2209 PRAIRIE CREEK TRL	1 / 32
1/6/2009	2009R000444	BURGLARY-VEH	2213 PRAIRIE CREEK TRL	1 / 32
1/8/2009	2009R000647	BURGLARY-VEH	6802 GALWAY DR	1 / 13
1/9/2009	2009R000763	BURGLARY-VEH	1036 N COUNTRY CLUB RD	1 / 33
1/9/2009	2009R000694	BURGLARY-VEH	1301 CAROLINA CT	1 / 13
1/12/2009	2009R000998	BURGLARY-VEH	2102 CARNATION CT	1 / 31
1/12/2009	2009R000927	BURGLARY-VEH	718 CASTLEWOOD DR	1 / 33
1/16/2009	2009R001321	BURGLARY-VEH	6514 LYNCH LN	1 / 13
1/20/2009	2009R001690	BURGLARY-VEH-(CRIM ATT)	2521 NORWAY DR	1 / 31
1/21/2009	2009R001782	BURGLARY-VEH	2622 CROSSLANDS DR	1 / 31
1/21/2009	2009R001780	BURGLARY-VEH-(CRIM ATT)	2734 CROSSLANDS DR	1 / 31
1/21/2009	2009R001784	BURGLARY-VEH	2810 CROSSLANDS DR	1 / 31
1/21/2009	2009R001786	BURGLARY-VEH	2817 COVINGTON DR	1 / 31
1/25/2009	2009R002176	BURGLARY-VEH	2601 LOOKOUT DR	1 / 11
1/26/2009	2009R002301	BURGLARY-VEH	2101 W CAMPBELL RD	1 / 12
1/29/2009	2009R002479	BURGLARY-VEH	1001 MELISSA LN	1 / 31
1/30/2009	2009R002558	BURGLARY-VEH	1539 DEEPWOOD DR	1 / 32
1/31/2009	2009R002682	BURGLARY-VEH	1129 MELISSA LN	1 / 31
1/31/2009	2009R002731	BURGLARY-VEH	1233 MEANDERING WY	1 / 31

Total: 25

THEFT

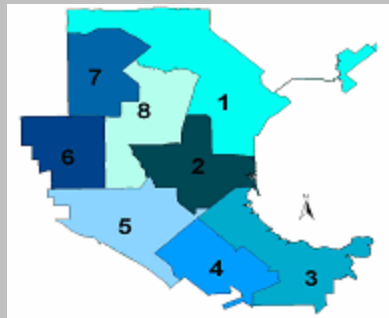
1/2/2009	2009R000134	THEFT-SHOPLIFTING-L/T \$50	3353 N GEORGE BUSH HWY W	1 / 31
1/2/2009	2009R000158	THEFT-SHOPLIFTING-L/T \$50	367 CEDAR SAGE DR	1 / 31
1/2/2009	2009R000164	THEFT-SHOPLIFTING-\$50 L/T \$500	5302 N GARLAND AVE	1 / 13
1/3/2009	2009R000258	THEFT-SHOPLIFTING-\$50 L/T \$500	3353 N GEORGE BUSH HWY W	1 / 31
1/3/2009	2009R000159	THEFT-SHOPLIFTING-\$50 L/T \$500	367 CEDAR SAGE DR	1 / 31
1/3/2009	2009R000184	THEFT-SHOPLIFTING-\$50 L/T \$500	5302 N GARLAND AVE	1 / 13
1/3/2009	2009R000248	THEFT-SHOPLIFTING-L/T \$50	5302 N GARLAND AVE	1 / 13
1/3/2009	2009R000255	THEFT-SHOPLIFTING-L/T \$50	5302 N GARLAND AVE	1 / 13
1/5/2009	2009R000386	THEFT-ALL OTHER-L/T \$50	2949 N GEORGE BUSH HWY	1 / 31
1/5/2009	2009R000383	THEFT-SHOPLIFTING-\$50 L/T \$500	301 HORSESHOE DR	1 / 31
1/5/2009	2009R000384	THEFT-SHOPLIFTING-\$50 L/T \$500	301 HORSESHOE DR	1 / 31
1/5/2009	2009R000406	THEFT-SHOPLIFTING-\$50 L/T \$500	301 HORSESHOE DR	1 / 31
1/5/2009	2009R000404	THEFT-SHOPLIFTING-L/T \$50	301 HORSESHOE DR	1 / 31
1/5/2009	2009R000418	THEFT-SHOPLIFTING-\$50 L/T \$500	701 HORSESHOE DR	1 / 31
1/5/2009	2009R000417	THEFT-SHOPLIFTING-L/T \$50	701 HORSESHOE DR	1 / 31
1/6/2009	2009R000463	THEFT-ALL OTHER-L/T \$50	3360 LAVON DR	1 / 31
1/7/2009	2009R000586	THEFT-SHOPLIFTING-\$50 L/T \$500	301 HORSESHOE DR	1 / 31
1/7/2009	2009R000580	THEFT-SHOPLIFTING-\$500 L/T \$1,500	3171 N GEORGE BUSH HWY E	1 / 31
1/7/2009	2009R000554	THEFT-SHOPLIFTING-\$50 L/T \$500	325 CONEFLOWER DR	1 / 31
1/7/2009	2009R000606	THEFT-SHOPLIFTING-L/T \$50	5302 N GARLAND AVE	1 / 13
1/8/2009	2009R000672	THEFT-SHOPLIFTING-\$50 L/T \$500	3353 N GEORGE BUSH HWY W	1 / 31



Selected Offenses by Council District

January 2009

Murder, Sexual Assault, Robbery, Aggravated Assault, Burglary,
Theft, Unauthorized Use Motor Vehicle



Council Addresses Verified by GIS

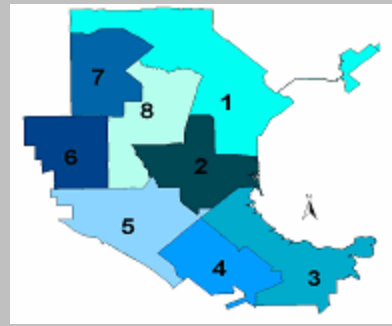
1/9/2009	2009R000770	THEFT-ALL OTHER-\$50 L/T \$500	255 CEDAR SAGE DR	1 / 31
1/10/2009	2009R000836	THEFT-SHOPLIFTING-\$50 L/T \$500	3353 N GEORGE BUSH HWY E	1 / 31
1/10/2009	2009R000840	THEFT-ALL OTHER-L/T \$50	5302 N GARLAND AVE	1 / 13
1/11/2009	2009R000913	THEFT-SHOPLIFTING-L/T \$50	5302 N GARLAND AVE	1 / 13
1/12/2009	2009R000995	THEFT OF SERVICE-\$20 L/T \$500	5660 LAVON DR	1 / 31
1/13/2009	2009R001076	THEFT-ALL OTHER-\$50 L/T \$500	3261 N GEORGE BUSH HWY E	1 / 31
1/13/2009	2009R001101	THEFT-SHOPLIFTING-\$50 L/T \$500	3353 N GEORGE BUSH HWY E	1 / 31
1/14/2009	2009R001211	THEFT-SHOPLIFTING-L/T \$50	3353 GEORGE BUSH LAVON OFF E	1 / 31
1/15/2009	2009R001237	THEFT-ALL OTHER-\$500 L/T \$1,500	345 RIVER FERN AVE	1 / 31
1/16/2009	2009R001391	THEFT-SHOPLIFTING-L/T \$50	385 CEDAR SAGE DR	1 / 31
1/16/2009	2009R001362	THEFT-SHOPLIFTING-L/T \$50	5302 N GARLAND AVE	1 / 13
1/17/2009	2009R001448	THEFT-ALL OTHER-\$500 L/T \$1,500	1522 DEEPWOOD DR	1 / 32
1/17/2009	2009R001464	THEFT-SHOPLIFTING-\$50 L/T \$500	5302 N GARLAND AVE	1 / 13
1/18/2009	2009R001545	THEFT-SHOPLIFTING-\$50 L/T \$500	301 HORSESHOE DR	1 / 31
1/18/2009	2009R001550	THEFT-SHOPLIFTING-\$50 L/T \$500	5302 N GARLAND AVE	1 / 13
1/18/2009	2009R001560	THEFT-SHOPLIFTING-L/T \$50	5302 N GARLAND AVE	1 / 13
1/18/2009	2009R001567	THEFT-ALL OTHER-\$50 L/T \$500	625 TOWN SQUARE BLVD	1 / 31
1/18/2009	2009R001536	THEFT-ALL OTHER-L/T \$50	705 MCDIVITT DR	1 / 31
1/20/2009	2009R001730	THEFT-SHOPLIFTING-\$50 L/T \$500	3353 N GEORGE BUSH HWY E	1 / 31
1/21/2009	2009R001800	THEFT-ALL OTHER-\$500 L/T \$1,500	1841 SAGE DR	1 / 32
1/24/2009	2009R002087	THEFT-SHOPLIFTING-L/T \$50	3046 LAVON DR	1 / 31
1/25/2009	2009R002200	THEFT-SHOPLIFTING-\$50 L/T \$500	3353 GEORGE BUSH LAVON OFF E	1 / 31
1/25/2009	2009R002174	THEFT-SHOPLIFTING-\$500 L/T \$1,500	3353 N GEORGE BUSH HWY E	1 / 31
1/25/2009	2009R002197	THEFT-ALL OTHER-\$50 L/T \$500	5175 N GEORGE BUSH HWY	1 / 13
1/26/2009	2009R002273	THEFT-SHOPLIFTING-L/T \$50	3353 N GEORGE BUSH HWY E	1 / 31
1/26/2009	2009R002262	THEFT-ALL OTHER-\$50 L/T \$500	5302 N GARLAND AVE	1 / 13
1/27/2009	2009R002362	THEFT-ALL OTHER-\$500 L/T \$1,500	1213 MEANS FARM RD	1 / 13
1/27/2009	2009R002310	THEFT-ALL OTHER-\$50 L/T \$500	5302 N GARLAND AVE	1 / 13
1/27/2009	2009R002326	THEFT-SHOPLIFTING-L/T \$50	5401 N GEORGE BUSH HWY	1 / 12
1/27/2009	2009R002370	THEFT-SHOPLIFTING-\$50 L/T \$500	701 HORSESHOE DR	1 / 31
1/28/2009	2009R002388	THEFT-ALL OTHER-\$500 L/T \$1,500	2021 PRAIRIE CREEK TRL	1 / 32
1/28/2009	2009R002434	THEFT-SHOPLIFTING-\$500 L/T \$1,500	280 CEDAR SAGE DR	1 / 31
1/29/2009	2009R002528	THEFT-ALL OTHER-\$50 L/T \$500	2406 GREENFIELD CIR	1 / 31
1/29/2009	2009R002553	THEFT-SHOPLIFTING-\$500 L/T \$1,500	3353 N GEORGE BUSH HWY W	1 / 31
1/29/2009	2009R002531	THEFT-SHOPLIFTING-\$50 L/T \$500	701 HORSESHOE DR	1 / 31
1/29/2009	2009R002512	THEFT-SHOPLIFTING-\$500 L/T \$1,500	7030 N SHILOH RD E	1 / 11
1/30/2009	2009R002596	THEFT-ALL OTHER-\$50 L/T \$500	325 CONEFLOWER DR	1 / 31
1/30/2009	2009R002598	THEFT-ALL OTHER-L/T \$50	5302 N GARLAND AVE	1 / 13
1/30/2009	2009R002614	THEFT-SHOPLIFTING-L/T \$50	5302 N GARLAND AVE	1 / 13
1/31/2009	2009R002718	THEFT-SHOPLIFTING-\$50 L/T \$500	3353 N GEORGE BUSH HWY E	1 / 31
1/31/2009	2009R002729	THEFT-SHOPLIFTING-\$50 L/T \$500	3353 N GEORGE BUSH HWY E	1 / 31
1/31/2009	2009R002723	THEFT-SHOPLIFTING-L/T \$50	385 CEDAR SAGE DR	1 / 31



Selected Offenses by Council District

January 2009

Murder, Sexual Assault, Robbery, Aggravated Assault, Burglary,
Theft, Unauthorized Use Motor Vehicle



Council Addresses Verified by GIS

Total: 63

UNAUTHORIZED USE MOTOR VEH

1/8/2009	2009R000671	UNAUTHORIZED USE MOTOR VEHICLE	1621 MERIDIAN WY	1	/	32
1/25/2009	2009R002162	UNAUTHORIZED USE MOTOR VEHICLE	1830 BOSQUE DR	1	/	32

Total: 2

DISTRICT TOTAL: 111