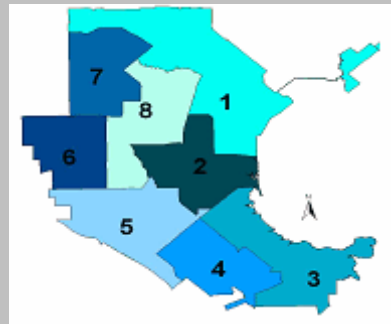




Selected Offenses by Council District

February 2009

Murder, Sexual Assault, Robbery, Aggravated Assault, Burglary,
Theft, Unauthorized Use Motor Vehicle



Council Addresses Verified by GIS

Council District 1 **Councilperson Athas**

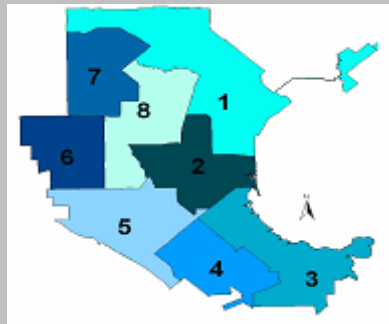
<u>DATE RPT</u>	<u>CASE#</u>	<u>OFFENSE</u>	<u>ADDRESS</u>	<u>COUNCIL / POLICE DIST</u>
SEXUAL ASSAULT				
2/5/2009	2009R003213	SEXUAL ASSLT-CONSENSUAL-STATUTORY-CHILD	ADDRESS CONFIDENTIAL	1 / 31
2/20/2009	2009R004546	SEXUAL ASSLT-AGG-NON-RAPE-CHILD	ADDRESS CONFIDENTIAL	1 / 33
2/20/2009	2009R004644	SEXUAL ASSLT-AGG-NON-RAPE-CHILD	ADDRESS CONFIDENTIAL	1 / 33
2/20/2009	2009R004645	SEXUAL ASSLT-AGG-NON-RAPE-CHILD	ADDRESS CONFIDENTIAL	1 / 33
2/27/2009	2009R005164	SEXUAL ASSLT-AGG-RAPE	ADDRESS CONFIDENTIAL	1 / 32
Total: 5				
ROBBERY				
2/16/2009	2009R004177	ROBBERY-AGG-INDIV	325 CONEFLOWER DR	1 / 31
Total: 1				
BURGLARY HABITATION				
2/2/2009	2009R002874	BURGLARY-HAB	2221 CEDARWOOD DR	1 / 33
2/3/2009	2009R002954	BURGLARY-HAB	2302 WOODGLEN DR	1 / 33
2/6/2009	2009R003229	BURGLARY-HAB	1801 QUAIL RUN DR	1 / 32
2/10/2009	2009R003609	BURGLARY-HAB	2209 VILLAWOOD LN	1 / 32
2/14/2009	2009R003963	BURGLARY-HAB W/INT TO COMMIT ASSLT-BI OR THREAT	1410 BAY SHORE DR	1 / 33
2/26/2009	2009R005075	BURGLARY-HAB	802 RIMES DR	1 / 13
Total: 6				
BURGLARY BUILDING				
2/8/2009	2009R003449	BURGLARY-BLDG-(CRIM ATT)	3046 LAVON DR	1 / 31
2/9/2009	2009R003496	BURGLARY-BLDG	1600 W CAMPBELL RD	1 / 12
2/9/2009	2009R003517	BURGLARY-BLDG	3121 N GEORGE BUSH HWY E	1 / 31
2/13/2009	2009R003866	BURGLARY-BLDG-(CRIM ATT)	4430 LAVON DR	1 / 31
2/15/2009	2009R004059	BURGLARY-BLDG	2376 LAVON DR	1 / 31
2/15/2009	2009R004119	BURGLARY-BLDG	5533 DEARBORN LN	1 / 31
2/16/2009	2009R004138	BURGLARY-BLDG-(CRIM ATT)	2376 LAVON DR	1 / 31
2/22/2009	2009R004673	BURGLARY-BLDG	4280 LAVON DR	1 / 31
Total: 8				
BURGLARY VEHICLE				
2/2/2009	2009R002868	BURGLARY-VEH	100 CONEFLOWER DR	1 / 31
2/3/2009	2009R002927	BURGLARY-VEH	1653 MORRISON DR	1 / 33
2/6/2009	2009R003241	BURGLARY-VEH	2226 ORCHARD TRL	1 / 32
2/6/2009	2009R003247	BURGLARY-VEH	1018 DELORES DR	1 / 31
2/11/2009	2009R003679	BURGLARY-VEH	1709 MORRISON DR	1 / 33
2/11/2009	2009R003755	BURGLARY-VEH	7446 COURTSIDE DR	1 / 11
2/17/2009	2009R004252	BURGLARY-VEH	100 CONEFLOWER DR	1 / 31



Selected Offenses by Council District

February 2009

Murder, Sexual Assault, Robbery, Aggravated Assault, Burglary,
Theft, Unauthorized Use Motor Vehicle



Council Addresses Verified by GIS

2/20/2009	2009R004486	BURGLARY-VEH	1133 PYRAMID DR	1 / 31
2/20/2009	2009R004501	BURGLARY-VEH	1417 MEANDERING WY	1 / 31
2/20/2009	2009R004503	BURGLARY-VEH-(CRIM ATT)	1022 ALEXANDRIA AVE	1 / 31
2/21/2009	2009R004605	BURGLARY-VEH	100 CONEFLOWER DR	1 / 31
2/21/2009	2009R004639	BURGLARY-VEH	1518 GRINSTAD DR	1 / 32
2/22/2009	2009R004661	BURGLARY-VEH	100 CONEFLOWER DR	1 / 31
2/22/2009	2009R004662	BURGLARY-VEH	100 CONEFLOWER DR	1 / 31
2/22/2009	2009R004684	BURGLARY-VEH	1010 MELISSA LN	1 / 31
2/23/2009	2009R004743	BURGLARY-VEH	1727 ARBOR CREEK DR	1 / 32
2/27/2009	2009R005186	BURGLARY-VEH	100 CONEFLOWER DR	1 / 31

Total: 17

THEFT

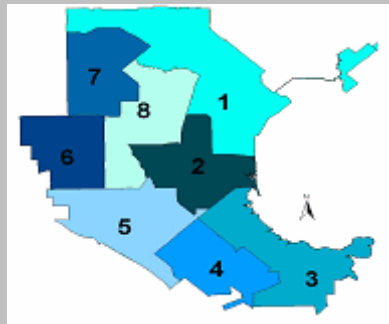
2/1/2009	2009R002774	THEFT-ALL OTHER-\$50 L/T \$500	5302 N GARLAND AVE	1 / 13
2/2/2009	2009R002869	THEFT-ALL OTHER-L/T \$50	5302 N GARLAND AVE	1 / 13
2/2/2009	2009R002857	THEFT-SHOPLIFTING-\$50 L/T \$500	3353 GEORGE BUSH LAVON OFF E	1 / 31
2/2/2009	2009R002871	THEFT-SHOPLIFTING-\$50 L/T \$500	3353 N GEORGE BUSH HWY E	1 / 31
2/2/2009	2009R002872	THEFT-SHOPLIFTING-\$50 L/T \$500	3353 GEORGE BUSH LAVON OFF E	1 / 31
2/3/2009	2009R002997	THEFT-SHOPLIFTING-\$50 L/T \$500	3353 N GEORGE BUSH HWY E	1 / 31
2/4/2009	2009R003107	THEFT-ALL OTHER-\$50 L/T \$500	5302 N GARLAND AVE	1 / 13
2/4/2009	2009R003109	THEFT-ALL OTHER-\$50 L/T \$500	3353 N GEORGE BUSH HWY W	1 / 31
2/5/2009	2009R003160	THEFT-ALL OTHER-L/T \$50	5302 N GARLAND AVE	1 / 13
2/6/2009	2009R003308	THEFT-SHOPLIFTING-L/T \$50	5302 N GARLAND AVE	1 / 13
2/7/2009	2009R003353	THEFT-ALL OTHER-\$500 L/T \$1,500	2313 CEDARWOOD DR	1 / 33
2/7/2009	2009R003388	THEFT-SHOPLIFTING-\$500 L/T \$1,500	3261 N GEORGE BUSH HWY E	1 / 31
2/8/2009	2009R003457	THEFT-SHOPLIFTING-\$50 L/T \$500	3171 N GEORGE BUSH HWY	1 / 31
2/8/2009	2009R003451	THEFT-SHOPLIFTING-L/T \$50	5302 N GARLAND AVE	1 / 13
2/8/2009	2009R003460	THEFT-SHOPLIFTING-L/T \$50	5302 N GARLAND AVE	1 / 13
2/9/2009	2009R003510	THEFT-ALL OTHER-\$50 L/T \$500	5302 N GARLAND AVE	1 / 13
2/9/2009	2009R003495	THEFT-ALL OTHER-L/T \$50	5302 N GARLAND AVE	1 / 13
2/9/2009	2009R003528	THEFT-ALL OTHER-L/T \$50	2535 FIREWHEEL PKWY	1 / 31
2/9/2009	2009R003533	THEFT-ALL OTHER-L/T \$50	5302 N GARLAND	1 / 13
2/9/2009	2009R003536	THEFT-ALL OTHER-L/T \$50	5302 N GARLAND AVE	1 / 13
2/9/2009	2009R003554	THEFT-SHOPLIFTING-L/T \$50	5302 N GARLAND AVE	1 / 13
2/10/2009	2009R003620	THEFT-ALL OTHER-\$50 L/T \$500	5302 N GARLAND AVE	1 / 13
2/10/2009	2009R003649	THEFT-ALL OTHER-\$50 L/T \$500	1114 HOWARD LN	1 / 13
2/11/2009	2009R003746	THEFT-ALL OTHER-L/T \$50	255 CEDAR SAGE DR	1 / 31
2/11/2009	2009R003720	THEFT-ALL OTHER-TWO OR MORE PREVIOUS CONVICTIONS L/	5302 N GARLAND AVE	1 / 13
2/12/2009	2009R003810	THEFT-SHOPLIFTING-L/T \$50	5302 N GARLAND AVE	1 / 13
2/13/2009	2009R003913	THEFT-ALL OTHER-\$50 L/T \$500	5302 N GARLAND AVE	1 / 13
2/13/2009	2009R003949	THEFT-ALL OTHER-\$500 L/T \$1,500	3315 N GEORGE BUSH HWY W	1 / 31
2/13/2009	2009R003891	THEFT-ALL OTHER-L/T \$50	3046 LAVON DR	1 / 31



Selected Offenses by Council District

February 2009

Murder, Sexual Assault, Robbery, Aggravated Assault, Burglary,
Theft, Unauthorized Use Motor Vehicle



Council Addresses Verified by GIS

2/13/2009	2009R003918	THEFT-SHOPLIFTING-L/T \$50	6850 N SHILOH RD	1 / 11
2/14/2009	2009R003998	THEFT-SHOPLIFTING-L/T \$50	5302 N GARLAND AVE	1 / 13
2/15/2009	2009R004099	THEFT-ALL OTHER-\$50 L/T \$500	1600 W CAMPBELL RD	1 / 12
2/15/2009	2009R004081	THEFT-ALL OTHER-L/T \$50	5302 N GARLAND AVE	1 / 13
2/15/2009	2009R004106	THEFT-SHOPLIFTING-L/T \$50	5302 N GARLAND AVE	1 / 13
2/16/2009	2009R004193	THEFT-ALL OTHER-\$1,500 L/T \$20,000	4999 NAAMAN FOREST BLVD	1 / 13
2/16/2009	2009R004143	THEFT-ALL OTHER-\$50 L/T \$500	2505 PECAN MEADOW DR	1 / 31
2/16/2009	2009R004187	THEFT-SHOPLIFTING-L/T \$50	5302 N GARLAND AVE	1 / 13
2/17/2009	2009R004282	THEFT-ALL OTHER-\$50 L/T \$500	701 HORSESHOE DR	1 / 31
2/17/2009	2009R004288	THEFT-SHOPLIFTING-L/T \$50	5302 N GARLAND AVE	1 / 13
2/18/2009	2009R004356	THEFT-SHOPLIFTING-L/T \$50	3353 GEORGE BUSH LAVON OFF E	1 / 31
2/18/2009	2009R004367	THEFT-SHOPLIFTING-L/T \$50	5302 N GARLAND AVE	1 / 13
2/19/2009	2009R004467	THEFT-ALL OTHER-\$50 L/T \$500	5302 N GARLAND AVE	1 / 13
2/19/2009	2009R004471	THEFT-ALL OTHER-\$50 L/T \$500	5302 N GARLAND AVE	1 / 13
2/19/2009	2009R004466	THEFT-SHOPLIFTING-\$50 L/T \$500	701 HORSESHOE DR	1 / 31
2/19/2009	2009R004470	THEFT-SHOPLIFTING-L/T \$50	5302 N GARLAND AVE	1 / 13
2/20/2009	2009R004561	THEFT-ALL OTHER-\$50 L/T \$500	701 HORSESHOE DR	1 / 31
2/20/2009	2009R004548	THEFT-ALL OTHER-L/T \$50	5302 N GARLAND AVE	1 / 13
2/20/2009	2009R004483	THEFT-SHOPLIFTING-L/T \$50	5302 N GARLAND AVE	1 / 13
2/21/2009	2009R004623	THEFT-ALL OTHER-\$50 L/T \$500	701 HORSESHOE DR	1 / 31
2/21/2009	2009R004652	THEFT-SHOPLIFTING-\$500 L/T \$1,500	3178 LAVON DR	1 / 31
2/22/2009	2009R004706	THEFT-SHOPLIFTING-\$50 L/T \$500	5302 N GARLAND AVE	1 / 13
2/23/2009	2009R004759	THEFT-ALL OTHER-\$1,500 L/T \$20,000	905 W CAMPBELL RD	1 / 12
2/23/2009	2009R004806	THEFT-ALL OTHER-\$1,500 L/T \$20,000-(CRIM ATT)	1522 TURNING LEAF LN	1 / 32
2/23/2009	2009R004819	THEFT-SHOPLIFTING-\$50 L/T \$500	3353 N GEORGE BUSH HWY E	1 / 31
2/25/2009	2009R004945	THEFT-ALL OTHER-\$1,500 L/T \$20,000	5110 N GEORGE BUSH HWY	1 / 13
2/25/2009	2009R005008	THEFT-SHOPLIFTING-L/T \$50	5302 N GARLAND AVE	1 / 13
2/25/2009	2009R005009	THEFT-SHOPLIFTING-L/T \$50	3353 GEORGE BUSH LAVON OFF E	1 / 31
2/26/2009	2009R005034	THEFT-ALL OTHER-L/T \$50	5302 N GARLAND AVE	1 / 13
2/26/2009	2009R005080	THEFT-ALL OTHER-L/T \$50	2025 CASTLE DR	1 / 32
2/27/2009	2009R005133	THEFT-ALL OTHER-\$50 L/T \$500	701 HORSESHOE DR	1 / 31
2/27/2009	2009R005140	THEFT-ALL OTHER-L/T \$50	5302 N GARLAND AVE	1 / 13
2/27/2009	2009R005158	THEFT-ALL OTHER-L/T \$50	5302 N GARLAND AVE	1 / 13
2/27/2009	2009R005138	THEFT-SHOPLIFTING-\$50 L/T \$500	3353 N GEORGE BUSH HWY E	1 / 31
2/28/2009	2009R005228	THEFT-SHOPLIFTING-L/T \$50	5302 N GARLAND AVE	1 / 13

Total: 64

UNAUTHORIZED USE MOTOR VEH

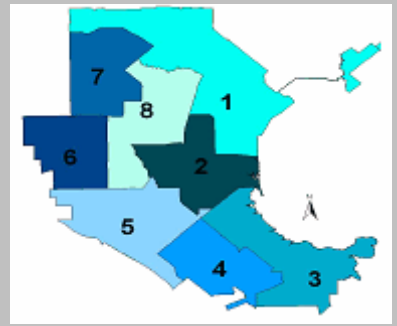
2/6/2009	2009R003284	UNAUTHORIZED USE MOTOR VEHICLE	6902 CLEAR SPRINGS PKWY	1 / 11
2/6/2009	2009R003300	UNAUTHORIZED USE MOTOR VEHICLE-(CRIM ATT)	1401 WHITNEY DR	1 / 32
2/8/2009	2009R003446	UNAUTHORIZED USE MOTOR VEHICLE	305 PRAIRIE CLOVER DR	1 / 31
2/18/2009	2009R004328	UNAUTHORIZED USE MOTOR VEHICLE	4843 NAAMAN FOREST BLVD	1 / 13



Selected Offenses by Council District

February 2009

Murder, Sexual Assault, Robbery, Aggravated Assault, Burglary,
Theft, Unauthorized Use Motor Vehicle



Council Addresses Verified by GIS

2/22/2009	2009R004663	UNAUTHORIZED USE MOTOR VEHICLE	5012 N GEORGE BUSH HWY	1 / 13
2/22/2009	2009R004695	UNAUTHORIZED USE MOTOR VEHICLE-(CRIM ATT)	345 RIVER FERN AVE	1 / 31

Total: 6

DISTRICT TOTAL: 107