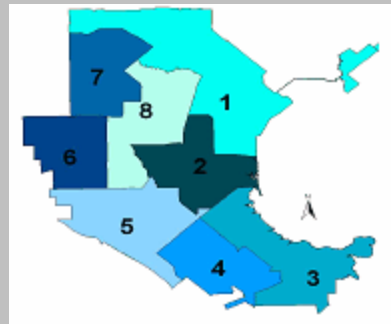




# Selected Offenses by Council District

March 2009

Murder, Sexual Assault, Robbery, Aggravated Assault, Burglary,  
Theft, Unauthorized Use Motor Vehicle



Council Addresses Verified by GIS

**Council District 1 Councilperson Athas**

DATE RPT    CASE#                      OFFENSE                                      ADDRESS                                      COUNCIL / POLICE DIST

**ROBBERY**

3/26/2009 2009R007614 ROBBERY-AGG-BUSINESS 4430 LAVON DR 1 / 31

**Total: 1**

**BURGLARY HABITATION**

3/3/2009 2009R005488 BURGLARY-HAB 3037 CREEK MEADOW LN 1 / 31

3/15/2009 2009R006567 BURGLARY-HAB 1506 GRINSTAD DR 1 / 32

3/23/2009 2009R007343 BURGLARY-HAB-(CRIM ATT) 2615 ROCK PORT CIR 1 / 11

3/24/2009 2009R007417 BURGLARY-HAB 2150 PUEBLO DR 1 / 32

3/24/2009 2009R007459 BURGLARY-HAB 1222 KENT BROWN RD 1 / 13

3/25/2009 2009R007511 BURGLARY-HAB 2802 CRYSTAL FALLS DR 1 / 11

3/26/2009 2009R007644 BURGLARY-HAB 2009 W CAMPBELL RD 1 / 12

3/29/2009 2009R007830 BURGLARY-HAB 1709 MORRISON DR 1 / 33

**Total: 8**

**BURGLARY BUILDING**

3/4/2009 2009R005504 BURGLARY-BLDG 2420 FIREWHEEL PKWY 1 / 32

3/16/2009 2009R006638 BURGLARY-BLDG 1418 CASTLE DR 1 / 33

3/17/2009 2009R006739 BURGLARY-BLDG 3443 W CAMPBELL RD 1 / 11

3/22/2009 2009R007241 BURGLARY-BLDG 433 NEEDHAM DR 1 / 13

3/30/2009 2009R007942 BURGLARY-BLDG 5110 N GEORGE BUSH SERVICE R 1 / 13

**Total: 5**

**BURGLARY VEHICLE**

3/5/2009 2009R005621 BURGLARY-VEH 706 WHITE DR 1 / 31

3/5/2009 2009R005623 BURGLARY-VEH 2722 RIVIERA DR 1 / 31

3/6/2009 2009R005718 BURGLARY-VEH 7626 WINDMILL LANE 1 / 11

3/6/2009 2009R005795 BURGLARY-VEH 3214 NEWFIELD CT 1 / 11

3/7/2009 2009R005837 BURGLARY-VEH 100 CONEFLOWER DR 1 / 31

3/7/2009 2009R005849 BURGLARY-VEH 7521 FITCHBURG AVE 1 / 11

3/7/2009 2009R005900 BURGLARY-VEH 7406 SPICEWOOD DR 1 / 13

3/8/2009 2009R005956 BURGLARY-VEH 5012 N GEORGE BUSH HWY 1 / 13

3/8/2009 2009R005957 BURGLARY-VEH 5012 N GEORGE BUSH HWY 1 / 13

3/10/2009 2009R006122 BURGLARY-VEH 2546 NORWAY DR 1 / 31

3/10/2009 2009R006131 BURGLARY-VEH 1513 BAY SHORE DR 1 / 33

3/11/2009 2009R006231 BURGLARY-VEH 1010 HOLLAND DR 1 / 31

3/14/2009 2009R006491 BURGLARY-VEH 6122 RALEIGH DR 1 / 13

3/16/2009 2009R006641 BURGLARY-VEH 1821 PUEBLO DR 1 / 32

3/16/2009 2009R006643 BURGLARY-VEH 1838 SAGE DR 1 / 32

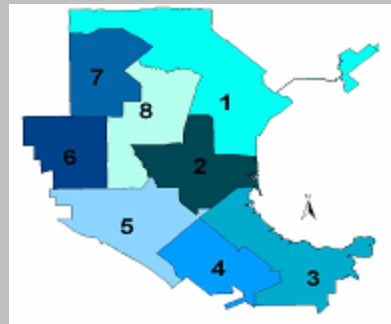
3/16/2009 2009R006645 BURGLARY-VEH 1833 ALONSDALE DR 1 / 32



# Selected Offenses by Council District

March 2009

Murder, Sexual Assault, Robbery, Aggravated Assault, Burglary,  
Theft, Unauthorized Use Motor Vehicle



Council Addresses Verified by GIS

|           |             |                         |                              |        |
|-----------|-------------|-------------------------|------------------------------|--------|
| 3/16/2009 | 2009R006655 | BURGLARY-VEH            | 1830 ELM CREEK DR            | 1 / 32 |
| 3/16/2009 | 2009R006661 | BURGLARY-VEH            | 2234 NORWAY DR               | 1 / 32 |
| 3/17/2009 | 2009R006806 | BURGLARY-VEH            | 5125 N GEORGE BUSH HWY       | 1 / 13 |
| 3/18/2009 | 2009R006852 | BURGLARY-VEH            | 5302 N GARLAND AVE           | 1 / 13 |
| 3/19/2009 | 2009R007019 | BURGLARY-VEH            | 5012 N GEORGE BUSH SERVICE R | 1 / 13 |
| 3/21/2009 | 2009R007117 | BURGLARY-VEH            | 1525 GRINSTAD DR             | 1 / 32 |
| 3/21/2009 | 2009R007122 | BURGLARY-VEH            | 1517 GRINSTAD DR             | 1 / 32 |
| 3/23/2009 | 2009R007346 | BURGLARY-VEH-(CRIM ATT) | 529 WATER OAK DR             | 1 / 13 |
| 3/24/2009 | 2009R007439 | BURGLARY-VEH            | 2306 PHOENIX DR              | 1 / 31 |
| 3/30/2009 | 2009R007910 | BURGLARY-VEH            | 2502 MEADOW LN               | 1 / 31 |
| 3/30/2009 | 2009R007970 | BURGLARY-VEH            | 1009 ALEXANDRIA AVE          | 1 / 31 |

**Total: 27**

## BURGLARY COIN

|           |             |                                |                   |        |
|-----------|-------------|--------------------------------|-------------------|--------|
| 3/14/2009 | 2009R006484 | BURGLARY-COIN OPERATED MACHINE | 6418 N JUPITER RD | 1 / 11 |
|-----------|-------------|--------------------------------|-------------------|--------|

**Total: 1**

## THEFT

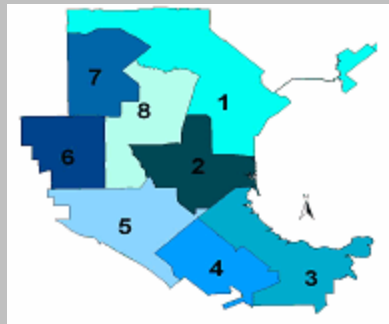
|          |             |  |                         |        |
|----------|-------------|--|-------------------------|--------|
| 3/1/2009 | 2009R005286 | THEFT-SHOPLIFTING-\$50 L/T \$500           | 301 HORSESHOE DR        | 1 / 31 |
| 3/1/2009 | 2009R005293 | THEFT-SHOPLIFTING-L/T \$50                 | 5302 N GARLAND AVE      | 1 / 13 |
| 3/1/2009 | 2009R005305 | THEFT-SHOPLIFTING-L/T \$50                 | 5302 N GARLAND AVE      | 1 / 13 |
| 3/1/2009 | 2009R005308 | THEFT-SHOPLIFTING-L/T \$50                 | 5302 N GARLAND          | 1 / 13 |
| 3/2/2009 | 2009R005375 | THEFT-ALL OTHER-\$1,500 L/T \$20,000       | 5900 MURPHY RD          | 1 / 31 |
| 3/2/2009 | 2009R005403 | THEFT-ALL OTHER-L/T \$50                   | 5302 N GARLAND AVE      | 1 / 13 |
| 3/3/2009 | 2009R005497 | THEFT-ALL OTHER-\$1,500 L/T \$20,000       | 1601 LILLIAN LN         | 1 / 31 |
| 3/3/2009 | 2009R005436 | THEFT-ALL OTHER-\$500 L/T \$1,500          | 5302 N GARLAND AVE      | 1 / 13 |
| 3/3/2009 | 2009R005459 | THEFT-ALL OTHER-L/T \$50                   | 5302 N GARLAND AVE      | 1 / 13 |
| 3/3/2009 | 2009R005419 | THEFT-MOTOR VEHICLE-\$20,000 L/T \$100,000 | 5110 N GEORGE BUSH HWY  | 1 / 13 |
| 3/4/2009 | 2009R005585 | THEFT-ALL OTHER-\$50 L/T \$500             | 6630 BARCLAY LN         | 1 / 13 |
| 3/4/2009 | 2009R005588 | THEFT-ALL OTHER-L/T \$50                   | 5302 N GARLAND AVE      | 1 / 13 |
| 3/4/2009 | 2009R005596 | THEFT-ALL OTHER-L/T \$50                   | 5302 N GARLAND AVE      | 1 / 13 |
| 3/5/2009 | 2009R005682 | THEFT-SHOPLIFTING-\$50 L/T \$500           | 701 HORSESHOE DR        | 1 / 31 |
| 3/6/2009 | 2009R005707 | THEFT-ALL OTHER-\$50 L/T \$500             | 2902 DAISY CT           | 1 / 31 |
| 3/6/2009 | 2009R005797 | THEFT-ALL OTHER-\$50 L/T \$500             | 6850 N SHILOH RD        | 1 / 11 |
| 3/6/2009 | 2009R005763 | THEFT-SHOPLIFTING-\$50 L/T \$500           | 3261 N GEORGE BUSH HWY  | 1 / 31 |
| 3/7/2009 | 2009R005885 | THEFT-ALL OTHER-\$50 L/T \$500             | 1290 PLEASANT VALLEY RD | 1 / 32 |
| 3/8/2009 | 2009R005955 | THEFT-SHOPLIFTING-\$50 L/T \$500           | 5302 N GARLAND AVE      | 1 / 13 |
| 3/8/2009 | 2009R005985 | THEFT-SHOPLIFTING-L/T \$50                 | 5302 N GARLAND AVE      | 1 / 13 |
| 3/9/2009 | 2009R006048 | THEFT-ALL OTHER-L/T \$50                   | 5302 N GARLAND AVE      | 1 / 13 |
| 3/9/2009 | 2009R006082 | THEFT-ALL OTHER-L/T \$50                   | 5302 N GARLAND AVE      | 1 / 13 |
| 3/9/2009 | 2009R006084 | THEFT-ALL OTHER-L/T \$50                   | 5302 N GARLAND AVE      | 1 / 13 |
| 3/9/2009 | 2009R006095 | THEFT-SHOPLIFTING-\$50 L/T \$500           | 5302 N GARLAND AVE      | 1 / 13 |
| 3/9/2009 | 2009R006063 | THEFT-SHOPLIFTING-L/T \$50                 | 5302 N GARLAND AVE      | 1 / 13 |



# Selected Offenses by Council District

## March 2009

Murder, Sexual Assault, Robbery, Aggravated Assault, Burglary,  
Theft, Unauthorized Use Motor Vehicle



Council Addresses Verified by GIS

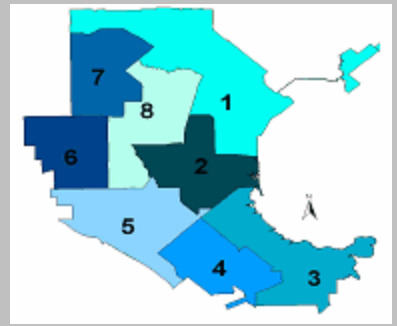
|           |             |                                   |                              |        |
|-----------|-------------|-----------------------------------|------------------------------|--------|
| 3/9/2009  | 2009R006100 | THEFT-SHOPLIFTING-L/T \$50        | 5302 N GARLAND AVE           | 1 / 13 |
| 3/10/2009 | 2009R006209 | THEFT-SHOPLIFTING-\$50 L/T \$500  | 5302 N GARLAND AVE           | 1 / 13 |
| 3/10/2009 | 2009R006184 | THEFT-SHOPLIFTING-L/T \$50        | 6850 N SHILOH RD             | 1 / 11 |
| 3/12/2009 | 2009R006342 | THEFT-SHOPLIFTING-\$50 L/T \$500  | 701 HORSESHOE DR             | 1 / 31 |
| 3/13/2009 | 2009R006420 | THEFT-ALL OTHER-\$50 L/T \$500    | 7030 N SHILOH RD E           | 1 / 11 |
| 3/13/2009 | 2009R006412 | THEFT-ALL OTHER-\$500 L/T \$1,500 | 3171 N GEORGE BUSH HWY       | 1 / 31 |
| 3/13/2009 | 2009R006453 | THEFT-SHOPLIFTING-L/T \$50        | 5302 N GARLAND AVE           | 1 / 13 |
| 3/14/2009 | 2009R006520 | THEFT-SHOPLIFTING-\$50 L/T \$500  | 701 HORSESHOE DR             | 1 / 31 |
| 3/15/2009 | 2009R006594 | THEFT-SHOPLIFTING-\$50 L/T \$500  | 5302 N GARLAND AVE           | 1 / 13 |
| 3/15/2009 | 2009R006584 | THEFT-SHOPLIFTING-L/T \$50        | 5302 N GARLAND AVE           | 1 / 13 |
| 3/15/2009 | 2009R006605 | THEFT-SHOPLIFTING-L/T \$50        | 203 CONEFLOWER DR            | 1 / 31 |
| 3/16/2009 | 2009R006715 | THEFT-ALL OTHER-\$50 L/T \$500    | 301 HORSESHOE DR             | 1 / 31 |
| 3/16/2009 | 2009R006680 | THEFT-SHOPLIFTING-\$50 L/T \$500  | 5302 N GARLAND AVE           | 1 / 13 |
| 3/16/2009 | 2009R006698 | THEFT-SHOPLIFTING-L/T \$50        | 3171 N GEORGE BUSH HWY E     | 1 / 31 |
| 3/17/2009 | 2009R006783 | THEFT-ALL OTHER-L/T \$50          | 5302 N GARLAND AVE           | 1 / 13 |
| 3/18/2009 | 2009R006910 | THEFT-ALL OTHER-\$50 L/T \$500    | 3178 LAVON DR                | 1 / 31 |
| 3/19/2009 | 2009R006974 | THEFT-ALL OTHER-L/T \$50          | 5302 N GARLAND AVE           | 1 / 13 |
| 3/19/2009 | 2009R006986 | THEFT-SHOPLIFTING-\$50 L/T \$500  | 3046 LAVON DR                | 1 / 31 |
| 3/19/2009 | 2009R006975 | THEFT-SHOPLIFTING-L/T \$50        | 5302 N GARLAND AVE           | 1 / 13 |
| 3/21/2009 | 2009R007150 | THEFT-SHOPLIFTING-\$50 L/T \$500  | 5302 N GARLAND AVE           | 1 / 13 |
| 3/21/2009 | 2009R007099 | THEFT-SHOPLIFTING-L/T \$50        | 2602 LAVON DR                | 1 / 31 |
| 3/23/2009 | 2009R007310 | THEFT-ALL OTHER-\$50 L/T \$500    | 3353 GEORGE BUSH LAVON OFF E | 1 / 31 |
| 3/23/2009 | 2008R007308 | THEFT-ALL OTHER-L/T \$50          | 5302 N GARLAND AVE           | 1 / 13 |
| 3/23/2009 | 2009R007326 | THEFT-SHOPLIFTING-\$50 L/T \$500  | 701 HORSESHOE DR             | 1 / 31 |
| 3/23/2009 | 2009R007328 | THEFT-SHOPLIFTING-\$50 L/T \$500  | 701 HORSESHOE DR             | 1 / 31 |
| 3/24/2009 | 2009R007387 | THEFT-ALL OTHER-L/T \$50          | 5302 N GARLAND               | 1 / 13 |
| 3/24/2009 | 2009R007389 | THEFT-ALL OTHER-L/T \$50          | 5302 N GARLAND AVE           | 1 / 13 |
| 3/24/2009 | 2009R007438 | THEFT-ALL OTHER-L/T \$50          | 1813 CREEKSIDE CT            | 1 / 31 |
| 3/24/2009 | 2009R007378 | THEFT-SHOPLIFTING-\$50 L/T \$500  | 3261 N GEORGE BUSH HWY       | 1 / 31 |
| 3/26/2009 | 2009R007595 | THEFT-ALL OTHER-\$50 L/T \$500    | 2376 LAVON DR                | 1 / 31 |
| 3/26/2009 | 2009R007624 | THEFT-SHOPLIFTING-L/T \$50        | 5302 N GARLAND AVE           | 1 / 13 |
| 3/26/2009 | 2009R007637 | THEFT-SHOPLIFTING-L/T \$50        | 5302 N GARLAND AVE           | 1 / 13 |
| 3/27/2009 | 2009R007675 | THEFT-ALL OTHER-\$50 L/T \$500    | 1737 DELL OAK DR             | 1 / 32 |
| 3/27/2009 | 2009R007720 | THEFT-SHOPLIFTING-L/T \$50        | 5302 N GARLAND AVE           | 1 / 13 |
| 3/28/2009 | 2009R007815 | THEFT-ALL OTHER-\$50 L/T \$500    | 100 CONEFLOWER DR            | 1 / 31 |
| 3/28/2009 | 2009R007785 | THEFT-ALL OTHER-L/T \$50          | 7510 VISTA RIDGE CT          | 1 / 11 |
| 3/28/2009 | 2009R007786 | THEFT-SHOPLIFTING-\$50 L/T \$500  | 3353 GEORGE BUSH LAVON OFF E | 1 / 31 |
| 3/28/2009 | 2009R007788 | THEFT-SHOPLIFTING-\$50 L/T \$500  | 3353 GEORGE BUSH LAVON OFF E | 1 / 31 |
| 3/28/2009 | 2009R007789 | THEFT-SHOPLIFTING-\$50 L/T \$500  | 3353 GEORGE BUSH LAVON OFF E | 1 / 31 |
| 3/28/2009 | 2009R007808 | THEFT-SHOPLIFTING-\$50 L/T \$500  | 701 HORSESHOE DR             | 1 / 31 |
| 3/29/2009 | 2009R007868 | THEFT-ALL OTHER-L/T \$50          | 1517 BITTER CREEK DR         | 1 / 33 |
| 3/29/2009 | 2009R007873 | THEFT-ALL OTHER-L/T \$50          | 5302 N GARLAND AVE           | 1 / 13 |



## Selected Offenses by Council District

March 2009

Murder, Sexual Assault, Robbery, Aggravated Assault, Burglary,  
Theft, Unauthorized Use Motor Vehicle



Council Addresses Verified by GIS

|           |             |                                  |                          |        |
|-----------|-------------|----------------------------------|--------------------------|--------|
| 3/30/2009 | 2009R007945 | THEFT-SHOPLIFTING-\$50 L/T \$500 | 3353 N GEORGE BUSH HWY W | 1 / 31 |
| 3/31/2009 | 2009R008064 | THEFT-ALL OTHER-\$50 L/T \$500   | 701 HORSESHOE DR         | 1 / 31 |
| 3/31/2009 | 2009R008604 | THEFT-ALL OTHER-\$50 L/T \$500   | 701 HORSESHOE DR         | 1 / 31 |

**Total: 70**

**DISTRICT TOTAL: 112**