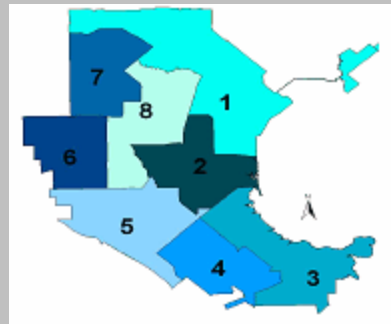




# Selected Offenses by Council District

April 2009

Murder, Sexual Assault, Robbery, Aggravated Assault, Burglary,  
Theft, Unauthorized Use Motor Vehicle



Council Addresses Verified by GIS

**Council District 1 Councilperson Athas**

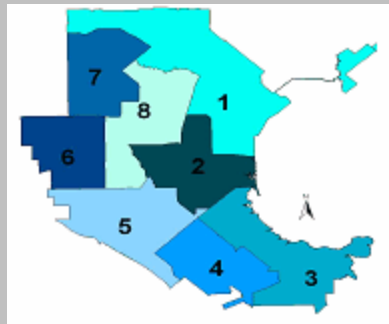
<u>DATE RPT</u>	<u>CASE#</u>	<u>OFFENSE</u>	<u>ADDRESS</u>	<u>COUNCIL / POLICE DIST</u>
<b>ROBBERY</b>				
4/8/2009	2009R008760	ROBBERY-BUSINESS	5255 GEORGE BUSH HWY	1 / 13
4/19/2009	2009R009771	ROBBERY-INDIV	7235 N SHILOH RD E	1 / 12
4/27/2009	2009R010552	ROBBERY-AGG-BUSINESS	6850 N SHILOH RD	1 / 11
<b>Total: 3</b>				
<b>AGGRAVATED ASSAULT</b>				
4/4/2009	2009R008432	ASSAULT-AGG-D/W	2225 OAK GROVE CIR	1 / 31
4/12/2009	2009R009166	ASSAULT-AGG-D/W	1418 CASTLE	1 / 33
<b>Total: 2</b>				
<b>BURGLARY HABITATION</b>				
4/5/2009	2009R008499	BURGLARY-HAB W/INT TO COMMIT ASSLT-BI OR THREAT	1609 BOSQUE DR	1 / 32
4/6/2009	2009R008623	BURGLARY-HAB	2910 PECAN MEADOW DR	1 / 31
4/7/2009	2009R008664	BURGLARY-HAB-(CRIM ATT)	1201 TRALEE LN	1 / 13
4/15/2009	2009R009394	BURGLARY-HAB	1805 MCCLARY ST	1 / 31
4/16/2009	2009R009498	BURGLARY-HAB-(CRIM ATT)	1701 ANNMARIE CT	1 / 32
4/23/2009	2009R010252	BURGLARY-HAB-(CRIM ATT)	2102 WOODGLEN DR	1 / 33
<b>Total: 6</b>				
<b>BURGLARY BUILDING</b>				
4/13/2009	2009R009188	BURGLARY-BLDG	1626 WHITEOAK DR	1 / 32
4/14/2009	2009R009290	BURGLARY-BLDG	402 RIVER BIRCH TRL	1 / 33
4/14/2009	2009R009306	BURGLARY-BLDG	1930 WIND LAKE CIR	1 / 33
4/20/2009	2009R009860	BURGLARY-BLDG	1210 MEANDERING WY	1 / 31
<b>Total: 4</b>				
<b>BURGLARY VEHICLE</b>				
4/8/2009	2009R008708	BURGLARY-VEH	2829 NAPLES DR	1 / 31
4/8/2009	2009R008711	BURGLARY-VEH	1038 WESTMINSTER LN	1 / 31
4/8/2009	2009R008712	BURGLARY-VEH	2533 DENMARK DR	1 / 31
4/8/2009	2009R008721	BURGLARY-VEH	1134 MELISSA LN	1 / 31
4/14/2009	2009R009276	BURGLARY-VEH	1013 MELISSA LN	1 / 31
4/14/2009	2009R009278	BURGLARY-VEH	1129 MISTY WY	1 / 31
4/15/2009	2009R009368	BURGLARY-VEH	913 PYRAMID DR	1 / 31
4/15/2009	2009R009395	BURGLARY-VEH	1722 ARBOR CREEK DR	1 / 32
4/16/2009	2009R009445	BURGLARY-VEH	1002 HOLLAND DR	1 / 31
4/16/2009	2009R009455	BURGLARY-VEH	1106 MELISSA LN	1 / 31
4/16/2009	2009R009525	BURGLARY-VEH	1417 ARENDALE DR	1 / 32
4/18/2009	2009R009730	BURGLARY-VEH	1514 GRINSTAD DR	1 / 32



# Selected Offenses by Council District

## April 2009

Murder, Sexual Assault, Robbery, Aggravated Assault, Burglary,  
Theft, Unauthorized Use Motor Vehicle



Council Addresses Verified by GIS

4/22/2009	2009R010082	BURGLARY-VEH	3261 N GEORGE BUSH HWY W	1 / 31
4/27/2009	2009R010621	BURGLARY-VEH	3330 SPRINGPARK WY	1 / 11
4/28/2009	2009R010649	BURGLARY-VEH	3302 CREEK MEADOW LN	1 / 31
4/30/2009	2009R010896	BURGLARY-VEH	4843 NAAMAN FOREST BLVD	1 / 13

**Total: 16**

### BURGLARY COIN

4/4/2009	2009R008410	BURGLARY-COIN OPERATED MACHINE	5401 N GEORGE BUSH HWY	1 / 12
----------	-------------	--------------------------------	------------------------	--------

**Total: 1**

### THEFT

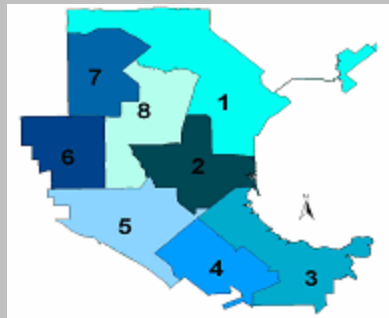
4/1/2009	2009R008168	THEFT-ALL OTHER-\$50 L/T \$500	5302 N GARLAND AVE	1 / 13
4/1/2009	2009R008178	THEFT-ALL OTHER-\$500 L/T \$1,500	3353 N GEORGE BUSH HWY E	1 / 31
4/1/2009	2009R008149	THEFT-SHOPLIFTING-L/T \$50	5302 N GARLAND AVE	1 / 13
4/1/2009	2009R008153	THEFT-SHOPLIFTING-L/T \$50	5302 N GARLAND AVE	1 / 13
4/2/2009	2009R008198	THEFT-ALL OTHER-\$1,500 L/T \$20,000	1422 PECAN CREEK DR	1 / 13
4/6/2009	2009R008602	THEFT-ALL OTHER-\$500 L/T \$1,500	3261 N GEORGE BUSH HWY W	1 / 31
4/6/2009	2009R008610	THEFT-SHOPLIFTING-\$50 L/T \$500	701 HORSESHOE DR	1 / 31
4/7/2009	2009R008658	THEFT-ALL OTHER-\$50 L/T \$500	5302 N GARLAND AVE	1 / 13
4/7/2009	2009R008670	THEFT-ALL OTHER-\$50 L/T \$500	410 CONEFLOWER DR	1 / 31
4/7/2009	2009R008686	THEFT-SHOPLIFTING-\$50 L/T \$500	5150 N GARLAND AVE	1 / 13
4/8/2009	2009R008730	THEFT-ALL OTHER-\$1,500 L/T \$20,000	1210 MEANDERING WY	1 / 31
4/8/2009	2009R008796	THEFT-SHOPLIFTING-\$50 L/T \$500	701 HORSESHOE DR	1 / 31
4/8/2009	2009R008797	THEFT-SHOPLIFTING-\$50 L/T \$500	701 HORSESHOE DR	1 / 31
4/9/2009	2009R008880	THEFT-ALL OTHER-\$50 L/T \$500	701 HORSESHOE DR	1 / 31
4/10/2009	2009R009007	THEFT-SHOPLIFTING-\$50 L/T \$500	701 HORSESHOE DR	1 / 31
4/10/2009	2009R008996	THEFT-SHOPLIFTING-L/T \$50	5302 N GARLAND AVE	1 / 13
4/10/2009	2009R009011	THEFT-SHOPLIFTING-L/T \$50	3353 N GEORGE BUSH HWY W	1 / 31
4/11/2009	2009R009075	THEFT-SHOPLIFTING-\$50 L/T \$500	5302 N GARLAND AVE	1 / 13
4/11/2009	2009R009088	THEFT-SHOPLIFTING-\$50 L/T \$500	3046 LAVON DR	1 / 31
4/11/2009	2009R009093	THEFT-SHOPLIFTING-\$50 L/T \$500	5302 N GARLAND AVE	1 / 13
4/13/2009	2009R009226	THEFT-ALL OTHER-L/T \$50	5302 N GARLAND	1 / 13
4/13/2009	2009R009241	THEFT-ALL OTHER-L/T \$50	5302 N GARLAND	1 / 13
4/14/2009	2009R009295	THEFT-ALL OTHER-\$50 L/T \$500	5302 N GARLAND AVE	1 / 13
4/14/2009	2009R009302	THEFT-SHOPLIFTING-\$50 L/T \$500	301 HORSESHOE DR	1 / 31
4/14/2009	2009R009321	THEFT-SHOPLIFTING-L/T \$50	385 CEDAR SAGE	1 / 31
4/15/2009	2009R009372	THEFT-ALL OTHER-\$50 L/T \$500	629 CARRIAGEHOUSE LN	1 / 31
4/15/2009	2009R009426	THEFT-ALL OTHER-\$50 L/T \$500	5302 N GARLAND AVE	1 / 13
4/16/2009	2009R009509	THEFT-ALL OTHER-L/T \$50	3353 N GEORGE BUSH HWY W	1 / 31
4/17/2009	2009R009631	THEFT-ALL OTHER-\$50 L/T \$500	1905 ANGELINA DR	1 / 32
4/17/2009	2009R009578	THEFT-SHOPLIFTING-\$50 L/T \$500	5302 N GARLAND AVE	1 / 13
4/18/2009	2009R009731	THEFT OF SERVICE-\$20 L/T \$500	4902 N GEORGE BUSH HWY	1 / 13
4/18/2009	2009R009712	THEFT-SHOPLIFTING-L/T \$50	5302 N GARLAND AVE	1 / 13



## Selected Offenses by Council District

April 2009

Murder, Sexual Assault, Robbery, Aggravated Assault, Burglary,  
Theft, Unauthorized Use Motor Vehicle



Council Addresses Verified by GIS

4/18/2009	2009R009723	THEFT-SHOPLIFTING-L/T \$50	5302 N GARLAND AVE	1 / 13
4/19/2009	2009R009789	THEFT-ALL OTHER-L/T \$50	5302 N GARLAND AVE	1 / 13
4/19/2009	2009R009794	THEFT-SHOPLIFTING-\$50 L/T \$500	2535 FIREWHEEL PKWY	1 / 31
4/19/2009	2009R009806	THEFT-SHOPLIFTING-L/T \$50	5302 N GARLAND AVE	1 / 13
4/20/2009	2009R009900	THEFT-ALL OTHER-\$1,500 L/T \$20,000	440 CEDAR SAGE DR	1 / 31
4/20/2009	2009R009872	THEFT-ALL OTHER-\$50 L/T \$500	3178 LAVON DR	1 / 31
4/20/2009	2009R009873	THEFT-ALL OTHER-\$50 L/T \$500	3178 LAVON DR	1 / 31
4/21/2009	2009R010025	THEFT-ALL OTHER-\$50 L/T \$500	2533 DENMARK DR	1 / 31
4/21/2009	2009R010032	THEFT-ALL OTHER-L/T \$50	1518 TOWN BLUFF DR	1 / 33
4/22/2009	2009R010114	THEFT-ALL OTHER-\$50 L/T \$500	5302 N GARLAND AVE	1 / 13
4/22/2009	2009R010133	THEFT-ALL OTHER-\$50 L/T \$500	5302 N GARLAND AVE	1 / 13
4/23/2009	2009R010196	THEFT-ALL OTHER-\$50 L/T \$500	3301 W CAMPBELL RD	1 / 11
4/23/2009	2009R010240	THEFT-ALL OTHER-\$50 L/T \$500	701 HORSESHOE DR	1 / 31
4/24/2009	2009R010352	THEFT-ALL OTHER-\$50 L/T \$500	1802 PLEASANT VALLEY RD	1 / 32
4/24/2009	2009R010342	THEFT-ALL OTHER-L/T \$50	5302 N GARLAND AVE	1 / 13
4/24/2009	2009R010346	THEFT-ALL OTHER-L/T \$50	5302 N GARLAND AVE	1 / 13
4/24/2009	2009R010357	THEFT-ALL OTHER-L/T \$50	5302 N GARLAND AVE	1 / 13
4/25/2009	2009R010447	THEFT-ALL OTHER-\$1,500 L/T \$20,000	5302 N GARLAND AVE	1 / 13
4/25/2009	2009R010423	THEFT-ALL OTHER-L/T \$50	5302 N GARLAND AVE	1 / 13
4/25/2009	2009R010422	THEFT-SHOPLIFTING-\$50 L/T \$500	3353 N GEORGE BUSH HWY E	1 / 31
4/25/2009	2009R010449	THEFT-SHOPLIFTING-\$50 L/T \$500	3353 GEORGE BUSH LAVON OFF E	1 / 31
4/25/2009	2009R010439	THEFT-SHOPLIFTING-L/T \$50	5302 N GARLAND AVE	1 / 13
4/25/2009	2009R010443	THEFT-SHOPLIFTING-L/T \$50	5302 N GARLAND AVE	1 / 13
4/26/2009	2009R010466	THEFT-ALL OTHER-\$50 L/T \$500	1533 TOWN BLUFF DR	1 / 33
4/26/2009	2009R010499	THEFT-ALL OTHER-L/T \$50	5302 N GARLAND AVE	1 / 13
4/26/2009	2009R010518	THEFT-SHOPLIFTING-L/T \$50	5302 N GARLAND AVE	1 / 13
4/27/2009	2009R010546	THEFT-ALL OTHER-\$50 L/T \$500	2535 FIREWHEEL PKWY	1 / 31
4/27/2009	2009R010548	THEFT-ALL OTHER-\$50 L/T \$500	2535 FIREWHEEL PKWY	1 / 31
4/27/2009	2009R010571	THEFT-ALL OTHER-L/T \$50	5302 N GARLAND AVE	1 / 13
4/27/2009	2009R010590	THEFT-ALL OTHER-L/T \$50	5302 N GARLAND	1 / 13
4/27/2009	2009R010603	THEFT-ALL OTHER-L/T \$50	5302 N GARLAND AVE	1 / 13
4/28/2009	2009R010701	THEFT-SHOPLIFTING-\$500 L/T \$1,500	3353 N GEORGE BUSH HWY E	1 / 31
4/29/2009	2009R010766	THEFT-ALL OTHER-L/T \$50	5302 N GARLAND AVE	1 / 13
4/29/2009	2009R010805	THEFT-ALL OTHER-L/T \$50	5302 N GARLAND AVE	1 / 13
4/29/2009	2009R010779	THEFT-SHOPLIFTING-L/T \$50	5302 N GARLAND AVE	1 / 13
4/30/2009	2009R010933	THEFT-ALL OTHER-\$50 L/T \$500	1290 PLEASANT VALLEY RD	1 / 32

**Total: 68**

### UNAUTHORIZED USE MOTOR VEH

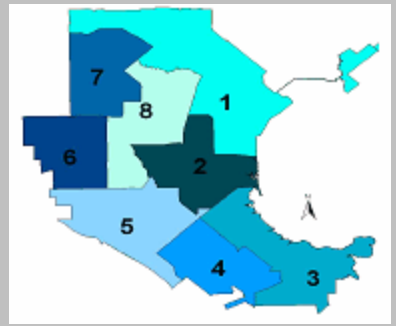
4/7/2009	2009R008631	UNAUTHORIZED USE MOTOR VEHICLE	3271 N GEORGE BUSH HWY E	1 / 31
4/17/2009	2009R009619	UNAUTHORIZED USE MOTOR VEHICLE	1902 PUTMAN WY	1 / 31
4/19/2009	2009R009769	UNAUTHORIZED USE MOTOR VEHICLE	2722 ROMAN WY	1 / 31



## Selected Offenses by Council District

April 2009

Murder, Sexual Assault, Robbery, Aggravated Assault, Burglary,  
Theft, Unauthorized Use Motor Vehicle



Council Addresses Verified by GIS

Total: 3

**DISTRICT TOTAL:** 103