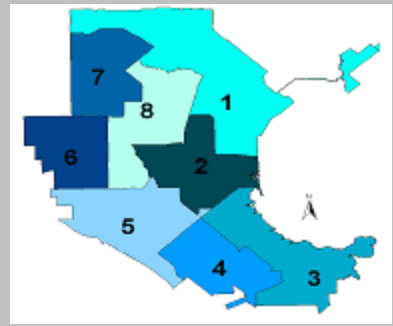




Selected Offenses by Council District

May 2009

Murder, Sexual Assault, Robbery, Aggravated Assault, Burglary,
Theft, Unauthorized Use Motor Vehicle



Council Addresses Verified by GIS

Council District 1 Councilperson Athas

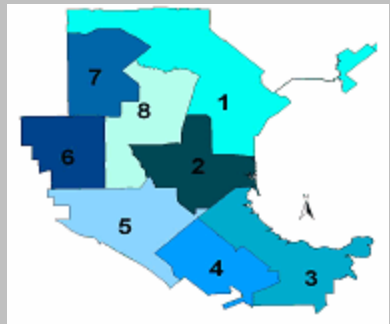
<u>DATE RPT</u>	<u>CASE#</u>	<u>OFFENSE</u>	<u>ADDRESS</u>	<u>COUNCIL / POLICE DIST</u>
MURDER				
5/8/2009	2009R011624	MURDER	2121 E BRAND RD	1 / 13
		Total: 1		
SEXUAL ASSAULT				
5/12/2009	2009R011982	SEXUAL ASSLT-RAPE-CHILD	ADDRESS CONFIDENTIAL	1 / 13
		Total: 1		
AGGRAVATED ASSAULT				
5/11/2009	2009R011874	ASSAULT-AGG-D/W	1418 BLANCO LN	1 / 32
5/21/2009	2009R012800	ASSAULT-AGG-D/W	822 COURTENAY PL	1 / 33
		Total: 2		
BURGLARY HABITATION				
5/3/2009	2009R011136	BURGLARY-HAB	2310 ORCHARD TRL	1 / 32
5/7/2009	2009R011591	BURGLARY-HAB	1906 VILLAGE CREEK DR	1 / 31
5/8/2009	2009R011642	BURGLARY-HAB	2333 PHOENIX DR	1 / 31
5/11/2009	2009R011864	BURGLARY-HAB	501 GREEN APPLE DR	1 / 13
5/11/2009	2009R011894	BURGLARY-HAB	933 MEDIO DR	1 / 32
5/11/2009	2009R013999	BURGLARY-HAB-(CRIM ATT)	1458 MORRISON DR	1 / 33
5/14/2009	2009R012142	BURGLARY-HAB	1733 DELL OAK DR	1 / 32
5/14/2009	2009R012181	BURGLARY-HAB	1622 NORTHVIEW CIR	1 / 32
5/19/2009	2009R012609	BURGLARY-HAB	1829 LANTANA DR	1 / 31
5/25/2009	2009R013225	BURGLARY-HAB	2102 COPPERLEAF DR	1 / 31
5/28/2009	2009R013521	BURGLARY-HAB	2135 MCINTOSH DR	1 / 33
5/29/2009	2009R013625	BURGLARY-HAB	1557 TOWN BLUFF DR	1 / 33
5/30/2009	2009R013704	BURGLARY-HAB	2909 MARS DR	1 / 31
		Total: 13		
BURGLARY BUILDING				
5/4/2009	2009R011211	BURGLARY-BLDG	440 CEDAR SAGE DR	1 / 31
5/8/2009	2009R011614	BURGLARY-BLDG	5085 N GEORGE BUSH HWY	1 / 13
5/12/2009	2009R011935	BURGLARY-BLDG	7050 N SHILOH RD E	1 / 12
5/12/2009	2009R011936	BURGLARY-BLDG	7050 N SHILOH RD E	1 / 12
5/26/2009	2009R013317	BURGLARY-BLDG-(CRIM ATT)	3003 N GEORGE BUSH HWY E	1 / 31
5/30/2009	2009R013690	BURGLARY-BLDG	7030 N SHILOH RD E	1 / 12
		Total: 6		
BURGLARY VEHICLE				
5/1/2009	2009R011029	BURGLARY-VEH	100 CONEFLOWER DR	1 / 31
5/3/2009	2009R011121	BURGLARY-VEH	2810 LAKE VALLEY DR	1 / 31



Selected Offenses by Council District

May 2009

Murder, Sexual Assault, Robbery, Aggravated Assault, Burglary,
Theft, Unauthorized Use Motor Vehicle



Council Addresses Verified by GIS

5/3/2009	2009R011128	BURGLARY-VEH	5002 N GEORGE BUSH HWY	1 / 12
5/4/2009	2009R011230	BURGLARY-VEH	5806 HARBOR TOWN DR	1 / 13
5/5/2009	2009R011377	BURGLARY-VEH	5255 N GEORGE BUSH SERVICE R	1 / 13
5/10/2009	2009R011820	BURGLARY-VEH	1457 MORRISON DR	1 / 33
5/11/2009	2009R011917	BURGLARY-VEH	1801 ALONSDALE DR	1 / 32
5/17/2009	2009R012412	BURGLARY-VEH	100 CONEFLOWER DR	1 / 31
5/18/2009	2009R012491	BURGLARY-VEH	2629 CROSSLANDS DR	1 / 31
5/20/2009	2009R012751	BURGLARY-VEH	1102 HOLBROOK DR	1 / 32
5/24/2009	2009R013132	BURGLARY-VEH	1806 ANGELINA DR	1 / 32
5/26/2009	2009R013340	BURGLARY-VEH	5012 N GEORGE BUSH SERVICE R	1 / 13
5/30/2009	2009R013703	BURGLARY-VEH	2601 LOOKOUT DR	1 / 11

Total: 13

THEFT

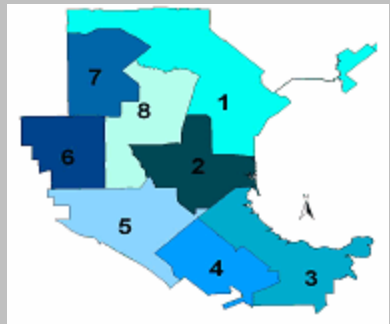
5/1/2009	2009R010988	THEFT-ALL OTHER-\$1,500 L/T \$20,000	3458 HEATHER HILL DR	1 / 11
5/3/2009	2009R011135	THEFT-ALL OTHER-L/T \$50	5302 N GARLAND	1 / 13
5/5/2009	2009R011359	THEFT-ALL OTHER-\$500 L/T \$1,500	600 W CAMPBELL RD	1 / 13
5/6/2009	2009R011449	THEFT-SHOPLIFTING-\$50 L/T \$500	430 CEDAR SAGE DR	1 / 31
5/6/2009	2009R011438	THEFT-SHOPLIFTING-L/T \$50	5302 N GARLAND AVE	1 / 13
5/7/2009	2009R011585	THEFT-ALL OTHER-\$50 L/T \$500	5302 N GARLAND AVE	1 / 13
5/7/2009	2009R011587	THEFT-ALL OTHER-\$500 L/T \$1,500	301 HORSESHOE DR	1 / 31
5/8/2009	2009R011665	THEFT-ALL OTHER-L/T \$50	5302 N GARLAND AVE	1 / 13
5/8/2009	2009R011681	THEFT-ALL OTHER-L/T \$50	100 CONEFLOWER DR	1 / 31
5/8/2009	2009R011656	THEFT-SHOPLIFTING-\$50 L/T \$500	3353 N GEORGE BUSH HWY W	1 / 31
5/9/2009	2009R011739	THEFT-ALL OTHER-\$50 L/T \$500	301 HORSESHOE DR	1 / 31
5/9/2009	2009R011762	THEFT-SHOPLIFTING-\$50 L/T \$500	3353 N GEORGE BUSH HWY W	1 / 31
5/9/2009	2009R011743	THEFT-SHOPLIFTING-L/T \$50	385 CEDAR SAGE DR	1 / 31
5/10/2009	2009R011828	THEFT-ALL OTHER-\$50 L/T \$500	1509 FRIO LN	1 / 32
5/10/2009	2009R011700	THEFT-SHOPLIFTING-L/T \$50	385 CEDAR SAGE DR	1 / 31
5/10/2009	2009R011822	THEFT-SHOPLIFTING-L/T \$50	5302 N GARLAND AVE	1 / 13
5/11/2009	2009R011921	THEFT-ALL OTHER-\$1,500 L/T \$20,000	2517 NORWAY DR	1 / 31
5/11/2009	2009R011884	THEFT-ALL OTHER-L/T \$50	3353 N GEORGE BUSH HWY E	1 / 31
5/11/2009	2009R011907	THEFT-SHOPLIFTING-\$50 L/T \$500	5302 N GARLAND AVE	1 / 13
5/12/2009	2009R011973	THEFT-SHOPLIFTING-L/T \$50	3353 N GEORGE BUSH HWY E	1 / 31
5/13/2009	2009R012074	THEFT-ALL OTHER-\$1,500 L/T \$20,000	2949 N GEORGE BUSH HWY	1 / 31
5/13/2009	2009R012084	THEFT-ALL OTHER-\$50 L/T \$500	4170 LAVON DR	1 / 31
5/13/2009	2009R012075	THEFT-SHOPLIFTING-\$50 L/T \$500	3353 N GEORGE BUSH HWY E	1 / 31
5/13/2009	2009R012053	THEFT-SHOPLIFTING-L/T \$50	3353 N GEORGE BUSH HWY E	1 / 31
5/13/2009	2009R012054	THEFT-SHOPLIFTING-L/T \$50	3353 N GEORGE BUSH HWY E	1 / 31
5/14/2009	2009R012171	THEFT OF SERVICE-L/T \$20	5125 N GEORGE BUSH HWY	1 / 13
5/14/2009	2009R012152	THEFT-ALL OTHER-\$50 L/T \$500	5302 N GARLAND AVE	1 /
5/14/2009	2009R012173	THEFT-ALL OTHER-\$500 L/T \$1,500	3211 PARKRISE CT	1 / 11
5/15/2009	2009R012261	THEFT-ALL OTHER-L/T \$50	5302 N GARLAND AVE	1 / 13



Selected Offenses by Council District

May 2009

Murder, Sexual Assault, Robbery, Aggravated Assault, Burglary,
Theft, Unauthorized Use Motor Vehicle



Council Addresses Verified by GIS

5/16/2009	2009R012350	THEFT-ALL OTHER-\$500 L/T \$1,500	5702 LAVON DR	1 / 31
5/16/2009	2009R012339	THEFT-SHOPLIFTING-\$50 L/T \$500	701 HORSESHOE DR	1 / 31
5/16/2009	2009R012321	THEFT-SHOPLIFTING-L/T \$50	5302 N GARLAND AVE	1 /
5/16/2009	2009R012349	THEFT-SHOPLIFTING-L/T \$50	5302 N GARLAND AVE	1 /
5/17/2009	2009R012421	THEFT-SHOPLIFTING-\$50 L/T \$500	301 HORSESHOE DR	1 / 31
5/17/2009	2009R012426	THEFT-SHOPLIFTING-\$50 L/T \$500	5302 N GARLAND AVE	1 / 13
5/18/2009	2009R012479	THEFT-SHOPLIFTING-\$50 L/T \$500	5302 N GARLAND AVE	1 / 13
5/18/2009	2009R012510	THEFT-SHOPLIFTING-\$50 L/T \$500	3353 N GEORGE BUSH HWY W	1 /
5/19/2009	2009R012655	THEFT-ALL OTHER-\$1,500 L/T \$20,000	1414 PARIS DR	1 / 31
5/19/2009	2009R012651	THEFT-SHOPLIFTING-L/T \$50	5302 N GARLAND AVE	1 /
5/22/2009	2009R012870	THEFT-ALL OTHER-\$50 L/T \$500	301 HORSESHOE DR	1 /
5/22/2009	2009R012951	THEFT-ALL OTHER-L/T \$50	3261 N GEORGE BUSH HWY W	1 / 31
5/22/2009	2009R012966	THEFT-SHOPLIFTING-\$50 L/T \$500	3353 N GEORGE BUSH HWY E	1 / 31
5/22/2009	2009R012988	THEFT-SHOPLIFTING-\$50 L/T \$500	701 HORSESHOE DR	1 / 31
5/22/2009	2009R012995	THEFT-SHOPLIFTING-\$50 L/T \$500	3353 N GEORGE BUSH HWY E	1 / 31
5/23/2009	2009R012975	THEFT-ALL OTHER-L/T \$50	5302 N GARLAND AVE	1 / 13
5/23/2009	2009R013077	THEFT-SHOPLIFTING-L/T \$50	385 CEDAR SAGE DR	1 / 31
5/24/2009	2009R013142	THEFT-SHOPLIFTING-L/T \$50	5302 N GARLAND AVE	1 / 13
5/24/2009	2009R013146	THEFT-SHOPLIFTING-L/T \$50	5302 N GARLAND AVE	1 / 13
5/25/2009	2009R013177	THEFT-ALL OTHER-L/T \$50	7201 N GEORGE BUSH HWY	1 / 12
5/25/2009	2009R013215	THEFT-SHOPLIFTING-\$50 L/T \$500	701 HORSESHOE DR	1 / 31
5/28/2009	2009R013538	THEFT-ELDERLY INDIV \$50 L/T \$500	1525 PLEASANT VALLEY RD	1 / 31
5/29/2009	2009R013630	THEFT-ALL OTHER-L/T \$50	5302 N GARLAND AVE	1 /
5/29/2009	2009R013633	THEFT-SHOPLIFTING-\$50 L/T \$500	2535 FIREWHEEL PKWY	1 / 31
5/29/2009	2009R013653	THEFT-SHOPLIFTING-\$50 L/T \$500	5302 N GARLAND AVE	1 / 13
5/29/2009	2009R013654	THEFT-SHOPLIFTING-\$50 L/T \$500	5302 N GARLAND AVE	1 / 13
5/29/2009	2009R013662	THEFT-SHOPLIFTING-\$50 L/T \$500	701 HORSESHOE DR	1 / 31
5/29/2009	2009R013668	THEFT-SHOPLIFTING-\$50 L/T \$500	5302 N GARLAND AVE	1 / 13
5/30/2009	2009R013701	THEFT-ALL OTHER-\$500 L/T \$1,500	1137 WESTMINSTER LN	1 / 31
5/30/2009	2009R013744	THEFT-ALL OTHER-L/T \$50	5302 N GARLAND AVE	1 / 13
5/30/2009	2009R013746	THEFT-ALL OTHER-L/T \$50	5302 N GARLAND AVE	1 / 13
5/31/2009	2009R013530	THEFT-ALL OTHER-L/T \$50	5302 N GARLAND AVE	1 / 13
5/31/2009	2009R013753	THEFT-ALL OTHER-L/T \$50	5302 N GARLAND AVE	1 / 13

Total: 62

DISTRICT TOTAL: 98