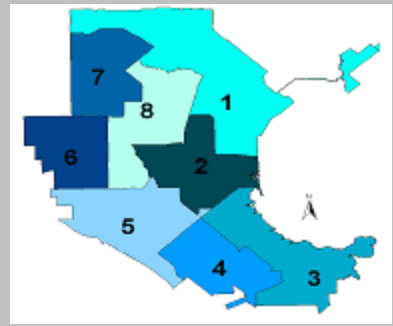




Selected Offenses by Council District

December 2009

Murder, Sexual Assault, Robbery, Aggravated Assault, Burglary, Theft, Unauthorized Use Motor Vehicle



Council Addresses Verified by GIS

Council District 1 Councilperson Athas

<u>DATE RPT</u>	<u>CASE#</u>	<u>OFFENSE</u>	<u>ADDRESS</u>	<u>COUNCIL / POLICE DIST</u>
-----------------	--------------	----------------	----------------	------------------------------

ROBBERY

12/12/2009	2009R030965	ROBBERY-INDIV	1435 FRIO CIR	1 / 32
Total: 1				

AGGRAVATED ASSAULT

12/11/2009	2009R030932	ASSAULT-AGG-D/W	1315 WINDING BROOK DR	1 / 12
12/15/2009	2009R031192	ASSAULT-AGG-D/W	1908 PRAIRIE CREEK TRL	1 / 32
Total: 2				

BURGLARY HABITATION

12/3/2009	2009R030247	BURGLARY-HAB-(CRIM ATT)	2618 SILVER CREEK CT	1 / 31
12/4/2009	2009R030357	BURGLARY-HAB	2030 MARS DR	1 / 31
12/10/2009	2009R030822	BURGLARY-HAB	2702 CROSSLANDS DR	1 / 31
12/10/2009	2009R030847	BURGLARY-HAB	1414 SHORECREST DR	1 / 33
12/15/2009	2009R031225	BURGLARY-HAB	2629 CROSSLANDS DR	1 / 31
12/16/2009	2009R031294	BURGLARY-HAB	1113 ALEXANDRIA AVE	1 / 31
12/17/2009	2009R031414	BURGLARY-HAB	2509 SHALIMAR DR	1 / 31
12/17/2009	2009R031422	BURGLARY-HAB	1021 HOLLAND DR	1 / 31
Total: 8				

BURGLARY BUILDING

12/3/2009	2009R030212	BURGLARY-BLDG	4280 LAVON DR	1 / 31
12/11/2009	2009R030858	BURGLARY-BLDG	3046 LAVON DR	1 / 31
12/13/2009	2009R031051	BURGLARY-BLDG	2500 E BRAND RD	1 / 13
12/15/2009	2009R031230	BURGLARY-BLDG	2205 ORCHARD TRL	1 / 32
12/17/2009	2009R031378	BURGLARY-BLDG	1222 MEANS FARM RD	1 /
12/21/2009	2009R031744	BURGLARY-BLDG	340 CEDAR SAGE DR	1 / 31
12/24/2009	2009R031966	BURGLARY-BLDG	670 BEEBALM LN	1 / 31
12/24/2009	2009R031969	BURGLARY-BLDG	4170 LAVON DR	1 / 31
12/28/2009	2009R032146	BURGLARY-BLDG	3000 FIREWHEEL PKWY	1 / 31
Total: 9				

BURGLARY VEHICLE

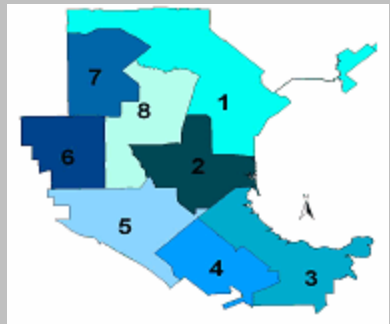
12/2/2009	2009R030137	BURGLARY-VEH	2122 FOXGLOVE CT	1 / 31
12/3/2009	2009R030227	BURGLARY-VEH	1434 GREENCOVE DR	1 / 33
12/4/2009	2009R030319	BURGLARY-VEH	2726 COVINGTON DR	1 / 31
12/4/2009	2009R030320	BURGLARY-VEH	2801 COVINGTON DR	1 / 31
12/4/2009	2009R030328	BURGLARY-VEH	610 LOCHNESS LN	1 / 13
12/4/2009	2009R030339	BURGLARY-VEH	2513 COVINGTON DR	1 / 31
12/4/2009	2009R030342	BURGLARY-VEH	1122 MISTY WY	1 / 31
12/4/2009	2009R030388	BURGLARY-VEH	6726 FLARITY LN	1 / 13



Selected Offenses by Council District

December 2009

Murder, Sexual Assault, Robbery, Aggravated Assault, Burglary,
Theft, Unauthorized Use Motor Vehicle



Council Addresses Verified by GIS

12/4/2009	2009R030327	BURGLARY-VEH-ATTACHED PARTS OR ACCESSORIES	610 LOCHNESS LN	1 / 13
12/5/2009	2009R030440	BURGLARY-VEH	5002 N GEORGE BUSH HWY	1 / 12
12/8/2009	2009R030655	BURGLARY-VEH-(CRIM ATT)	1409 MEANDERING WY	1 / 31
12/10/2009	2009R030784	BURGLARY-VEH	602 SOTOGRADE DR	1 / 13
12/18/2009	2009R031475	BURGLARY-VEH	5122 TURTLE COVE RD	1 / 13
12/18/2009	2009R031480	BURGLARY-VEH	1621 LONE HOLLOW CT	1 / 32
12/18/2009	2009R031481	BURGLARY-VEH	5250 TURTLE COVE RD	1 / 13
12/27/2009	2009R032113	BURGLARY-VEH	2830 CEDAR BROOK DR	1 / 31

Total: 16

THEFT

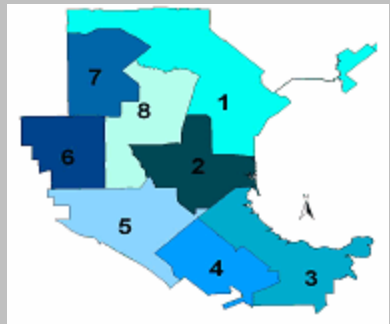
12/1/2009	2009R030099	THEFT-SHOPLIFTING-\$50 L/T \$500	5302 N GARLAND AVE	1 / 13
12/1/2009	2009R030087	THEFT-VEHICLE (NON-MOTOR VEH)-\$1,500 L/T \$20,000	1121 TRINIDAD LN	1 / 32
12/2/2009	2009R030194	THEFT-SHOPLIFTING-L/T \$50	3353 N GEORGE BUSH HWY E	1 / 31
12/3/2009	2009R030272	THEFT-ALL OTHER-\$50 L/T \$500	3178 LAVON DR	1 / 31
12/3/2009	2009R030253	THEFT-SHOPLIFTING-\$50 L/T \$500	701 HORSESHOE DR	1 / 31
12/4/2009	2009R030375	THEFT-SHOPLIFTING-\$50 L/T \$500	3353 N GEORGE BUSH HWY E	1 / 31
12/4/2009	2009R030376	THEFT-SHOPLIFTING-\$50 L/T \$500	3353 N GEORGE BUSH HWY E	1 / 31
12/5/2009	2009R030429	THEFT-SHOPLIFTING-\$50 L/T \$500	3353 N GEORGE BUSH HWY E	1 / 31
12/5/2009	2009R030431	THEFT-SHOPLIFTING-L/T \$50	385 CEDAR SAGE DR	1 / 31
12/5/2009	2009R030448	THEFT-SHOPLIFTING-L/T \$50	385 CEDAR SAGE DR	1 / 31
12/6/2009	2009R030507	THEFT-ALL OTHER-\$50 L/T \$500	3046 LAVON DR	1 / 31
12/8/2009	2009R030624	THEFT-ALL OTHER-\$50 L/T \$500	3353 N GEORGE BUSH HWY W	1 / 31
12/8/2009	2009R030623	THEFT-ALL OTHER-\$500 L/T \$1,500	205 CONEFLOWER DR	1 / 31
12/8/2009	2009R030676	THEFT-SHOPLIFTING-\$50 L/T \$500	3353 N GEORGE BUSH HWY W	1 / 31
12/9/2009	2009R030713	THEFT-ALL OTHER-\$50 L/T \$500	1933 WHITNEY DR	1 / 32
12/9/2009	2009R030720	THEFT-ALL OTHER-\$50 L/T \$500	1290 PLEASANT VALLEY RD	1 / 32
12/9/2009	2009R030741	THEFT-ALL OTHER-\$50 L/T \$500	3443 W CAMPBELL RD	1 / 11
12/10/2009	2009R030780	THEFT-MOTOR VEH PARTS/ACCESSORIES-\$1,500 L/T \$20,00	5310 SAWGRASS DR	1 / 13
12/10/2009	2009R030778	THEFT-MOTOR VEH PARTS/ACCESSORIES-\$500 L/T \$1,500	2114 TREECE TRL	1 / 31
12/10/2009	2009R030834	THEFT-SHOPLIFTING-L/T \$50	3046 LAVON DR	1 / 31
12/10/2009	2009R030853	THEFT-SHOPLIFTING-L/T \$50	3353 N GEORGE BUSH HWY W	1 / 31
12/11/2009	2009R030922	THEFT-SHOPLIFTING-L/T \$50	5302 N GARLAND AVE	1 / 13
12/11/2009	2009R030875	THEFT-VEHICLE (NON-MOTOR VEH)-OVER \$200,000	701 HORSESHOE DR	1 / 31
12/12/2009	2009R031020	THEFT-SHOPLIFTING-\$50 L/T \$500	3353 N GEORGE BUSH HWY W	1 / 31
12/13/2009	2009R031081	THEFT-SHOPLIFTING-\$50 L/T \$500	5302 N GARLAND AVE	1 / 13
12/15/2009	2009R031216	THEFT-ALL OTHER-\$500 L/T \$1,500	301 HORSESHOE DR	1 / 31
12/16/2009	2009R031346	THEFT-SHOPLIFTING-\$50 L/T \$500	3353 GEORGE BUSH LAVON OFF E	1 / 31
12/16/2009	2009R031349	THEFT-SHOPLIFTING-\$50 L/T \$500	3353 N GEORGE BUSH HWY E	1 / 31
12/16/2009	2009R031320	THEFT-SHOPLIFTING-L/T \$50	5302 N GARLAND AVE	1 / 13
12/17/2009	2009R031455	THEFT-ALL OTHER-\$50 L/T \$500	6850 N SHILOH RD	1 / 11



Selected Offenses by Council District

December 2009

Murder, Sexual Assault, Robbery, Aggravated Assault, Burglary,
Theft, Unauthorized Use Motor Vehicle



Council Addresses Verified by GIS

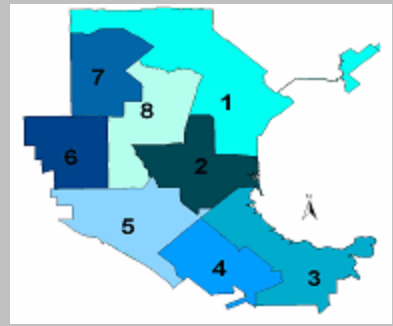
12/17/2009 2009R031078	THEFT-ALL OTHER-L/T \$50	385 CEDAR SAGE DR	1 / 31
12/17/2009 2009R031409	THEFT-MOTOR VEH PARTS/ACCESSORIES-\$500 L/T \$1,500	671 E MUIRFIELD RD	1 / 13
12/17/2009 2009R031450	THEFT-SHOPLIFTING-\$50 L/T \$500	701 HORSESHOE DR	1 / 31
12/18/2009 2009R031486	THEFT-ALL OTHER-L/T \$50	5302 N GARLAND AVE	1 / 13
12/18/2009 2009R031523	THEFT-SHOPLIFTING-\$500 L/T \$1,500	5302 N GARLAND AVE	1 / 13
12/19/2009 2009R031584	THEFT-SHOPLIFTING-L/T \$50	5302 N GARLAND AVE	1 / 13
12/19/2009 2009R031585	THEFT-SHOPLIFTING-L/T \$50	5302 N GARLAND AVE	1 / 13
12/19/2009 2009R031612	THEFT-SHOPLIFTING-L/T \$50	385 CEDAR SAGE DR	1 / 31
12/19/2009 2009R031593	THEFT-VEHICLE (NON-MOTOR VEH)-\$500 L/T \$1,500	1802 WILLOW CREEK CT	1 / 31
12/21/2009 2009R031740	THEFT-ALL OTHER-\$1,500 L/T \$20,000	1110 HOMER JOHNSON LN	1 / 13
12/21/2009 2009R031736	THEFT-ALL OTHER-\$50 L/T \$500	3178 LAVON DR	1 / 31
12/21/2009 2009R031739	THEFT-MATERIAL 50% ALUMINUM/ BRONZE/ COPPER L/T \$20	829 RIMES DR	1 / 13
12/21/2009 2009R031769	THEFT-SHOPLIFTING-\$50 L/T \$500	1829 ANGELINA DR	1 / 32
12/21/2009 2009R031777	THEFT-SHOPLIFTING-\$50 L/T \$500	3353 N GEORGE BUSH HWY W	1 / 31
12/22/2009 2009R031863	THEFT-SHOPLIFTING-\$50 L/T \$500	3353 N GEORGE BUSH HWY W	1 / 31
12/23/2009 2009R031891	THEFT-ALL OTHER-L/T \$50	5302 N GARLAND AVE	1 / 13
12/23/2009 2009R031899	THEFT-SHOPLIFTING-\$50 L/T \$500	450 CEDAR SAGE DR	1 / 31
12/23/2009 2009R031910	THEFT-SHOPLIFTING-L/T \$50	385 CEDAR SAGE DR	1 / 31
12/23/2009 2009R031937	THEFT-SHOPLIFTING-L/T \$50	3353 N GEORGE BUSH HWY W	1 / 31
12/24/2009 2009R031948	THEFT-ALL OTHER-\$500 L/T \$1,500	3353 N GEORGE BUSH HWY E	1 / 31
12/24/2009 2009R031949	THEFT-SHOPLIFTING-\$50 L/T \$500	3353 N GEORGE BUSH HWY W	1 / 31
12/24/2009 2009R031950	THEFT-SHOPLIFTING-\$50 L/T \$500	3353 N GEORGE BUSH HWY W	1 / 31
12/26/2009 2009R032060	THEFT-SHOPLIFTING-\$50 L/T \$500	5302 N GARLAND AVE	1 / 13
12/26/2009 2009R032073	THEFT-SHOPLIFTING-\$50 L/T \$500	3353 N GEORGE BUSH HWY E	1 / 31
12/26/2009 2009R032058	THEFT-SHOPLIFTING-L/T \$50	5302 N GARLAND AVE	1 / 13
12/26/2009 2009R032072	THEFT-SHOPLIFTING-L/T \$50	385 CEDAR SAGE DR	1 / 31
12/27/2009 2009R032118	THEFT-ALL OTHER-\$50 L/T \$500	420 CONEFLOWER DR	1 / 31
12/27/2009 2009R032125	THEFT-ALL OTHER-\$50 L/T \$500	3171 N GEORGE BUSH HWY E	1 / 31
12/28/2009 2009R032152	THEFT-ALL OTHER-\$1,500 L/T \$20,000	5402 N GEORGE BUSH HWY	1 / 12
12/28/2009 2009R032160	THEFT-ALL OTHER-\$50 L/T \$500	1634 BITTER CREEK DR	1 / 33
12/28/2009 2009R032171	THEFT-ALL OTHER-L/T \$50	310 TOWN CENTER BLVD	1 / 31
12/28/2009 2009R032194	THEFT-SHOPLIFTING-\$50 L/T \$500	5302 N GARLAND AVE	1 / 13
12/28/2009 2009R032192	THEFT-SHOPLIFTING-L/T \$50	5302 N GARLAND AVE	1 / 13
12/28/2009 2009R032193	THEFT-SHOPLIFTING-L/T \$50	5302 N GARLAND AVE	1 / 13
12/28/2009 2009R032196	THEFT-SHOPLIFTING-L/T \$50	5302 N GARLAND AVE	1 / 13
12/30/2009 2009R032313	THEFT-ALL OTHER-L/T \$50	701 HORSESHOE DR	1 / 31
12/30/2009 2009R032352	THEFT-ALL OTHER-L/T \$50	3271 GEORGE BUSH FRWY	1 /
12/30/2009 2009R032340	THEFT-SHOPLIFTING-\$50 L/T \$500	3353 N GEORGE BUSH HWY E	1 / 31
12/30/2009 2009R032314	THEFT-SHOPLIFTING-L/T \$50	5302 N GARLAND AVE	1 / 13
12/30/2009 2009R032342	THEFT-SHOPLIFTING-L/T \$50	2535 FIREWHEEL PKWY	1 / 31
12/31/2009 2009R032383	THEFT-SHOPLIFTING-\$50 L/T \$500	5302 N GARLAND AVE	1 / 13



Selected Offenses by Council District

December 2009

Murder, Sexual Assault, Robbery, Aggravated Assault, Burglary,
Theft, Unauthorized Use Motor Vehicle



Council Addresses Verified by GIS

12/31/2009 2009R032405	THEFT-SHOPLIFTING-L/T \$50	3353 N GEORGE BUSH HWY W	1 / 31
------------------------	----------------------------	--------------------------	--------

Total: 72

UNAUTHORIZED USE MOTOR VEH

12/11/2009 2009R030931	UNAUTHORIZED USE MOTOR VEHICLE	2949 N GEORGE BUSH HWY E	1 / 31
12/25/2009 2009R032009	UNAUTHORIZED USE MOTOR VEHICLE	2001 W CAMPBELL RD	1 / 12
12/30/2009 2009R032296	UNAUTHORIZED USE MOTOR VEHICLE-(CRIM ATT)	2130 WOODGLEN DR	1 / 33

Total: 3

DISTRICT TOTAL: 111