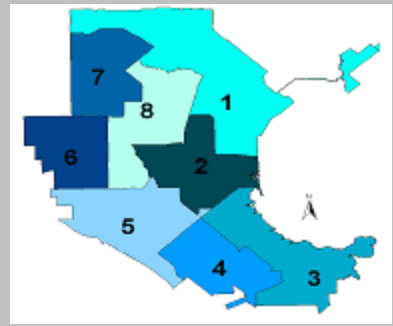




Selected Offenses by Council District

January 2010

Murder, Sexual Assault, Robbery, Aggravated Assault, Burglary,
Theft, Unauthorized Use Motor Vehicle



Council Addresses Verified by GIS

Council District 1 Councilperson Athas

DATE RPT CASE# OFFENSE ADDRESS COUNCIL / POLICE DIST

SEXUAL ASSAULT

1/5/2010	2010R000322	SEXUAL ASSLT-AGG-NON-RAPE-CHILD	ADDRESS CONFIDENTIAL	1 / 13
		Total: 1		

ROBBERY

1/9/2010	2010R000641	ROBBERY-AGG-INDIV	2509 FIREWHEEL PKWY	1 / 31
		Total: 1		

AGGRAVATED ASSAULT

1/22/2010	2010R001775	ASSAULT-AGG-D/W	1822 SAGE DR	1 / 32
		Total: 1		

BURGLARY HABITATION

1/5/2010	2010R000349	BURGLARY-HAB-(CRIM ATT)	2622 CROSSLANDS DR	1 / 31
1/6/2010	2010R000470	BURGLARY-HAB	2701 CROSSLANDS DR	1 / 31
1/11/2010	2010R000757	BURGLARY-HAB	1417 SHOREHAVEN DR	1 / 33
1/13/2010	2010R001031	BURGLARY-HAB	1617 BLAIR DR	1 / 32
1/14/2010	2010R001119	BURGLARY-HAB	909 NAVASOTA DR	1 / 32
		Total: 5		

BURGLARY BUILDING

1/4/2010	2010R000218	BURGLARY-BLDG	2017 W CAMPBELL RD	1 / 12
1/5/2010	2010R000319	BURGLARY-BLDG	2345 LAKE HOLLOW CIR	1 / 32
1/5/2010	2010R000320	BURGLARY-BLDG	2325 LAKE HOLLOW CIR	1 / 32
1/10/2010	2010R000731	BURGLARY-BLDG	105 CEDAR SAGE DR	1 / 31
1/14/2010	2010R001046	BURGLARY-BLDG	1455 STATE HIGHWAY 66 HWY	1 / 33
1/28/2010	2010R002162	BURGLARY-BLDG	5110 N GEORGE BUSH HWY	1 / 13
1/31/2010	2010R002356	BURGLARY-BLDG	5513 DORCHESTER LN	1 / 31
		Total: 7		

BURGLARY VEHICLE

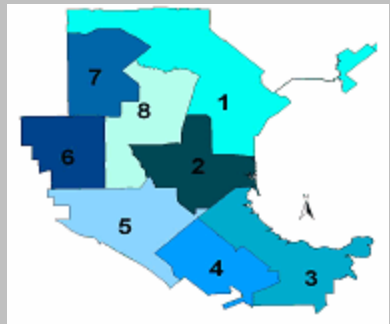
1/1/2010	2010R000037	BURGLARY-VEH	3046 LAVON DR	1 / 31
1/2/2010	2010R000103	BURGLARY-VEH-ATTACHED PARTS OR ACCESSORIES	113 LA COSTA CT	1 / 13
1/5/2010	2010R000397	BURGLARY-VEH	2102 WOODGLEN DR	1 / 33
1/6/2010	2010R000414	BURGLARY-VEH	1309 KILKEE CT	1 / 13
1/6/2010	2010R000415	BURGLARY-VEH	813 LOCHNESS LN	1 / 13
1/6/2010	2010R000416	BURGLARY-VEH	6901 ABERDEEN DR	1 / 13
1/6/2010	2010R000420	BURGLARY-VEH	1102 GENEVA CT	1 / 31
1/6/2010	2010R000422	BURGLARY-VEH	602 GLEN HOLLOW DR	1 / 13
1/6/2010	2010R000419	BURGLARY-VEH-(CRIM ATT)	6813 ABERDEEN DR	1 / 13
1/7/2010	2010R000536	BURGLARY-VEH-(CRIM ATT)	1549 BOSQUE DR	1 / 32



Selected Offenses by Council District

January 2010

Murder, Sexual Assault, Robbery, Aggravated Assault, Burglary,
Theft, Unauthorized Use Motor Vehicle



Council Addresses Verified by GIS

1/11/2010	2010R000764	BURGLARY-VEH	305 RIVER FERN AVE	1 / 31
1/11/2010	2010R000820	BURGLARY-VEH	1825 OAK BEND LN	1 / 32
1/12/2010	2010R000847	BURGLARY-VEH	1029 ALEXANDRIA AVE	1 / 31
1/12/2010	2010R000853	BURGLARY-VEH	1818 OAK BEND LN	1 / 32
1/12/2010	2010R000854	BURGLARY-VEH	1818 OAK BEND LN	1 / 32
1/12/2010	2010R000875	BURGLARY-VEH	2109 AUTUMN TRL	1 / 32
1/12/2010	2010R000883	BURGLARY-VEH	1727 QUAIL RUN DR	1 / 32
1/12/2010	2010R000901	BURGLARY-VEH-ATTACHED PARTS OR ACCESSORIES	1201 MISTY WY	1 / 31
1/13/2010	2010R000950	BURGLARY-VEH-(CRIM ATT)	1818 MAHOGANY TRL	1 / 33
1/13/2010	2010R001019	BURGLARY-VEH-ATTACHED PARTS OR ACCESSORIES	413 BASSWOOD TRL	1 / 33
1/14/2010	2010R001045	BURGLARY-VEH	3218 PECAN MEADOW DR	1 / 31
1/15/2010	2010R001158	BURGLARY-VEH	1226 MISTY WY	1 / 31
1/20/2010	2010R001528	BURGLARY-VEH	2222 COUNTRY DELL DR	1 / 32
1/30/2010	2010R002289	BURGLARY-VEH	3046 LAVON DR	1 / 31

Total: 24

THEFT

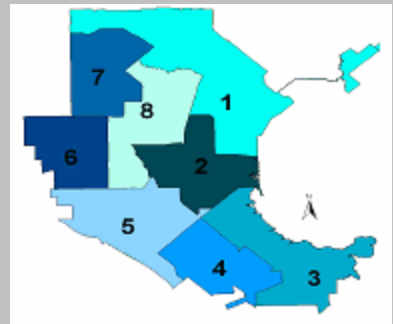
1/2/2010	2010R000108	THEFT-ALL OTHER-L/T \$50	5302 N GARLAND AVE	1 / 13
1/2/2010	2010R000107	THEFT-SHOPLIFTING-\$50 L/T \$500	3353 N GEORGE BUSH HWY E	1 / 31
1/2/2010	2010R000126	THEFT-SHOPLIFTING-\$50 L/T \$500	5302 N GARLAND AVE	1 / 13
1/2/2010	2010R000118	THEFT-SHOPLIFTING-L/T \$50	410 CEDAR SAGE DR	1 / 31
1/2/2010	2010R000123	THEFT-SHOPLIFTING-L/T \$50	5302 N GARLAND AVE	1 / 13
1/2/2010	2010R000127	THEFT-SHOPLIFTING-L/T \$50	385 CEDAR SAGE DR	1 / 31
1/3/2010	2010R000178	THEFT-SHOPLIFTING-\$50 L/T \$500	3353 N GEORGE BUSH HWY E	1 / 31
1/3/2010	2010R000181	THEFT-SHOPLIFTING-L/T \$50	5302 N GARLAND AVE	1 / 13
1/5/2010	2010R000377	THEFT-SHOPLIFTING-L/T \$50	5302 N GARLAND AVE	1 / 13
1/6/2010	2010R000446	THEFT-ALL OTHER-\$50 L/T \$500	5302 N GARLAND AVE	1 / 13
1/6/2010	2010R000440	THEFT-SHOPLIFTING-L/T \$50	5302 N GARLAND AVE	1 / 13
1/6/2010	2010R000463	THEFT-SHOPLIFTING-L/T \$50	5302 N GARLAND AVE	1 / 13
1/7/2010	2010R000570	THEFT-SHOPLIFTING-\$50 L/T \$500	2510 FIREWHEEL PKWY	1 / 31
1/9/2010	2010R000668	THEFT-ALL OTHER-\$500 L/T \$1,500	6850 N SHILOH RD	1 / 11
1/9/2010	2010R000672	THEFT-SHOPLIFTING-L/T \$50	5302 N GARLAND AVE	1 / 13
1/13/2010	2010R000971	THEFT-ALL OTHER-\$1,500 L/T \$20,000	2326 FARRINGTON DR	1 / 13
1/13/2010	2010R000975	THEFT-ALL OTHER-\$500 L/T \$1,500	5150 N GARLAND AVE	1 / 13
1/13/2010	2010R001009	THEFT-SHOPLIFTING-L/T \$50	5302 N GARLAND AVE	1 / 13
1/14/2010	2010R001070	THEFT-SHOPLIFTING-\$50 L/T \$500	5302 N GARLAND AVE	1 / 13
1/14/2010	2010R001077	THEFT-SHOPLIFTING-\$50 L/T \$500	5302 N GARLAND AVE	1 / 13
1/14/2010	2010R001102	THEFT-SHOPLIFTING-\$50 L/T \$500	301 HORSESHOE DR	1 / 31
1/14/2010	2010R001106	THEFT-SHOPLIFTING-\$50 L/T \$500	3353 N GEORGE BUSH HWY W	1 / 31
1/14/2010	2010R001098	THEFT-SHOPLIFTING-L/T \$50	5302 N GARLAND AVE	1 / 13
1/14/2010	2010R001099	THEFT-SHOPLIFTING-L/T \$50	5302 N GARLAND AVE	1 / 13
1/15/2010	2010R001191	THEFT-SHOPLIFTING-L/T \$50	3353 N GEORGE BUSH HWY W	1 / 31



Selected Offenses by Council District

January 2010

Murder, Sexual Assault, Robbery, Aggravated Assault, Burglary,
Theft, Unauthorized Use Motor Vehicle



Council Addresses Verified by GIS

1/16/2010	2010R001259	THEFT-SHOPLIFTING-L/T \$50	3353 N GEORGE BUSH HWY E	1 / 31
1/17/2010	2010R001312	THEFT-SHOPLIFTING-L/T \$50	385 CEDAR SAGE DR	1 / 31
1/18/2010	2010R001376	THEFT-SHOPLIFTING-\$50 L/T \$500	5302 N GARLAND AVE	1 / 13
1/20/2010	2010R001575	THEFT-ALL OTHER-\$1,500 L/T \$20,000	602 RIVERCOVE DR	1 / 13
1/22/2010	2010R001711	THEFT-MOTOR VEH PARTS/ACCESSORIES-\$1,500 L/T \$20,00	1709 WHITNEY DR	1 / 32
1/22/2010	2010R001758	THEFT-SHOPLIFTING-L/T \$50	3353 N GEORGE BUSH HWY W	1 / 31
1/23/2010	2010R001844	THEFT-SHOPLIFTING-\$50 L/T \$500	3353 GEORGE BUSH LAVON OFF E	1 / 31
1/23/2010	2010R001845	THEFT-SHOPLIFTING-\$50 L/T \$500	3353 GEORGE BUSH LAVON OFF E	1 / 31
1/24/2010	2010R001905	THEFT-SHOPLIFTING-\$50 L/T \$500	455 CEDAR SAGE DR	1 / 31
1/24/2010	2010R001902	THEFT-SHOPLIFTING-L/T \$50	385 CEDAR SAGE DR	1 / 31
1/24/2010	2010R001907	THEFT-SHOPLIFTING-L/T \$50	3353 N GEORGE BUSH HWY W	1 / 31
1/25/2010	2010R001979	THEFT-ALL OTHER-\$50 L/T \$500	5150 N GARLAND AVE	1 / 13
1/25/2010	2010R002003	THEFT-ALL OTHER-\$50 L/T \$500	5302 N GARLAND AVE	1 / 13
1/25/2010	2010R001926	THEFT-MOTOR VEH PARTS/ACCESSORIES-\$500 L/T \$1,500	7009 WOODSPRINGS DR	1 / 11
1/26/2010	2010R002047	THEFT-ALL OTHER-\$50 L/T \$500	4992 N GEORGE BUSH SERVICE R	1 / 13
1/28/2010	2010R002172	THEFT-FIREARM	2829 CEDAR BROOK DR	1 / 31
1/29/2010	2010R002265	THEFT-SHOPLIFTING-L/T \$50	3353 N GEORGE BUSH HWY W	1 / 31
1/30/2010	2010R002292	THEFT-SHOPLIFTING-L/T \$50	385 CEDAR SAGE DR	1 / 31
1/30/2010	2010R002298	THEFT-SHOPLIFTING-L/T \$50	3353 N GEORGE BUSH HWY W	1 / 31
1/31/2010	2010R002353	THEFT-SHOPLIFTING-\$50 L/T \$500	3353 GEORGE BUSH LAVON OFF E	1 / 31
1/31/2010	2010R002264	THEFT-SHOPLIFTING-\$500 L/T \$1,500	3353 N GEORGE BUSH HWY W	1 / 31

Total: 46

UNAUTHORIZED USE MOTOR VEH

1/19/2010	2010R001399	UNAUTHORIZED USE MOTOR VEHICLE	1806 MERIDIAN WY	1 / 32
1/23/2010	2010R001840	UNAUTHORIZED USE MOTOR VEHICLE	5302 N GARLAND AVE	1 / 13

Total: 2

DISTRICT TOTAL: 87