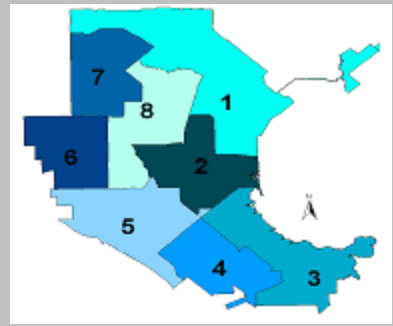




# Selected Offenses by Council District

## May 2010

Murder, Sexual Assault, Robbery, Aggravated Assault, Burglary,  
Theft, Unauthorized Use Motor Vehicle



Council Addresses Verified by GIS

### Council District 1 Councilperson Athas

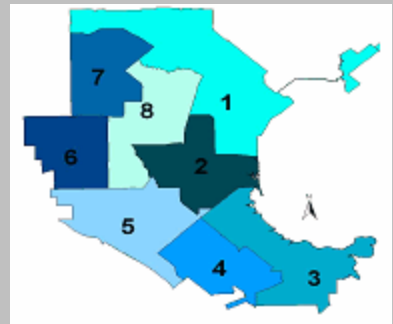
<u>DATE RPT</u>	<u>CASE#</u>	<u>OFFENSE</u>	<u>ADDRESS</u>	<u>COUNCIL / POLICE DIST</u>
<b>SEXUAL ASSAULT</b>				
5/21/2010	2010R011134	SEXUAL ASSLT-RAPE-CHILD	ADDRESS CONFIDENTIAL	1 / 13
		<b>Total: 1</b>		
<b>ROBBERY</b>				
5/21/2010	2010R011070	ROBBERY-BUSINESS	2509 FIREWHEEL PKWY	1 / 31
5/22/2010	2010R011182	ROBBERY-AGG-INDIV	100 CONEFLOWER DR	1 / 31
5/22/2010	2010R011185	ROBBERY-INDIV	365 CONEFLOWER DR	1 / 31
		<b>Total: 3</b>		
<b>AGGRAVATED ASSAULT</b>				
5/13/2010	2010R010450	ASSAULT-AGG-D/W	1813 SMOKE TREE TRL	1 / 33
5/17/2010	2010R010751	INJURY TO A CHILD-BI	ADDRESS CONFIDENTIAL	1 / 11
		<b>Total: 2</b>		
<b>BURGLARY HABITATION</b>				
5/11/2010	2010R010252	BURGLARY-HAB	3014 CREEK VALLEY DR	1 / 31
5/24/2010	2010R011322	BURGLARY-HAB	1523 MERIDIAN WY	1 / 32
		<b>Total: 2</b>		
<b>BURGLARY BUILDING</b>				
5/8/2010	2010R009972	BURGLARY-BLDG	426 TOWN CENTER BLVD	1 / 31
5/19/2010	2010R010883	BURGLARY-BLDG	6538 N JUPITER RD	1 / 11
5/19/2010	2010R010888	BURGLARY-BLDG	1712 QUAIL RUN DR	1 / 32
5/19/2010	2010R010893	BURGLARY-BLDG	1917 OAK BEND LN	1 / 32
5/19/2010	2010R010894	BURGLARY-BLDG	2301 COUNTRY HOLLOW LN	1 / 32
5/23/2010	2010R011266	BURGLARY-BLDG	1006 MELISSA LN	1 / 31
5/30/2010	2010R011790	BURGLARY-BLDG-(CRIM ATT)	3810 LAVON DR	1 / 31
		<b>Total: 7</b>		
<b>BURGLARY VEHICLE</b>				
5/3/2010	2010R009535	BURGLARY-VEH	1355 STATE HIGHWAY 66 HWY	1 / 33
5/4/2010	2010R009653	BURGLARY-VEH	445 CONEFLOWER DR	1 / 31
5/5/2010	2010R009705	BURGLARY-VEH	709 MELISSA LN	1 / 31
5/5/2010	2010R009773	BURGLARY-VEH	1450 BOSQUE DR	1 / 32
5/6/2010	2010R009834	BURGLARY-VEH	3178 LAVON DR	1 / 31
5/6/2010	2010R009854	BURGLARY-VEH	3261 N GEORGE BUSH HWY E	1 / 31
5/6/2010	2010R009843	BURGLARY-VEH-(CRIM ATT)	3353 N GEORGE BUSH HWY W	1 / 31
5/7/2010	2010R009909	BURGLARY-VEH	2717 LOOKOUT DR	1 / 11
5/9/2010	2010R010089	BURGLARY-VEH	4902 N GEORGE BUSH SERVICE R	1 / 13
5/9/2010	2010R010091	BURGLARY-VEH	4840 N GEORGE BUSH HWY	1 / 13



# Selected Offenses by Council District

May 2010

Murder, Sexual Assault, Robbery, Aggravated Assault, Burglary,  
Theft, Unauthorized Use Motor Vehicle



Council Addresses Verified by GIS

5/10/2010	2010R010213	BURGLARY-VEH	5012 N GEORGE BUSH HWY	1 / 13
5/14/2010	2010R010497	BURGLARY-VEH	2923 NAPLES DR	1 / 31
5/17/2010	2010R010692	BURGLARY-VEH	2101 FIREWHEEL PKWY	1 / 32
5/19/2010	2010R010944	BURGLARY-VEH	3261 N GEORGE BUSH HWY W	1 / 31
5/19/2010	2010R200049	BURGLARY-VEH	1113 TRINIDAD LN	1 / 32
5/24/2010	2010R011331	BURGLARY-VEH	7414 FITCHBURG AVE	1 / 11
5/24/2010	2010R011390	BURGLARY-VEH	7514 FITCHBURG AVE	1 / 11
5/26/2010	2010R011560	BURGLARY-VEH	205 CONEFLOWER DR	1 / 31
5/28/2010	2010R011669	BURGLARY-VEH	7402 HARDWICK DR	1 / 11
5/28/2010	2010R011672	BURGLARY-VEH	100 CONEFLOWER DR	1 / 31
5/28/2010	2010R011686	BURGLARY-VEH	7204 VINEYARD TRL	1 / 11
5/30/2010	2010R200062	BURGLARY-VEH	2325 NORWAY DR	1 / 31

**Total: 22**

## BURGLARY COIN

5/10/2010	2010R010203	BURGLARY-COIN OPERATED MACHINE	3046 LAVON DR	1 / 31
-----------	-------------	--------------------------------	---------------	--------

**Total: 1**

## THEFT

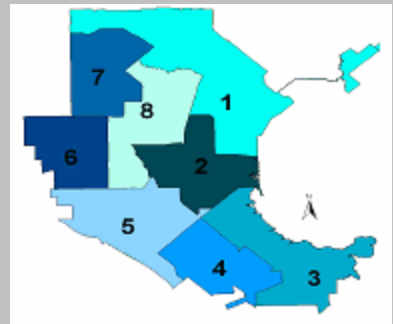
5/1/2010	2010R009431	THEFT-ALL OTHER-TWO OR MORE PREVIOUS CONVICTIONS L/	600 TOWN CENTER BLVD	1 / 31
5/2/2010	2010R009463	THEFT-MOTOR VEH PARTS/ACCESSORIES-\$500 L/T \$1,500	1918 WIND LAKE CIR	1 / 33
5/4/2010	2010R009669	THEFT-ALL OTHER-\$50 L/T \$500	5 KILCHURN	1 / 13
5/4/2010	2010R009666	THEFT-VEHICLE (NON-MOTOR VEH)-\$1,500 L/T \$20,000	1325 MISTY WY	1 / 31
5/5/2010	2010R009734	THEFT-ALL OTHER-\$500 L/T \$1,500	1934 SAGE DR	1 / 32
5/6/2010	2010R009835	THEFT-SHOPLIFTING-\$1,500 L/T \$20,000	301 HORSESHOE DR	1 / 31
5/7/2010	2010R009908	THEFT-ALL OTHER-\$1,500 L/T \$20,000	1514 BERGEN DR	1 / 32
5/7/2010	2010R009922	THEFT-SHOPLIFTING-\$50 L/T \$500	3353 N GEORGE BUSH HWY W	1 / 31
5/7/2010	2010R009938	THEFT-SHOPLIFTING-\$50 L/T \$500	3353 N GEORGE BUSH HWY E	1 / 31
5/7/2010	2010R009940	THEFT-SHOPLIFTING-\$50 L/T \$500	3353 N GEORGE BUSH HWY E	1 / 31
5/7/2010	2010R200038	THEFT-VEHICLE (NON-MOTOR VEH)-\$500 L/T \$1,500	1130 TRINIDAD LN	1 / 32
5/9/2010	2010R010048	THEFT-SHOPLIFTING-L/T \$50	2602 LAVON DR	1 / 31
5/9/2010	2010R010088	THEFT-SHOPLIFTING-L/T \$50	5302 N GARLAND AVE	1 / 13
5/10/2010	2010R010141	THEFT-ALL OTHER-\$500 L/T \$1,500	430 TOWN CENTER BLVD	1 / 31
5/10/2010	2010R010151	THEFT-SHOPLIFTING-L/T \$50	5302 N GARLAND AVE	1 / 13
5/10/2010	2010R010171	THEFT-SHOPLIFTING-L/T \$50	5302 N GARLAND AVE	1 / 13
5/11/2010	2010R010258	THEFT-SHOPLIFTING-\$50 L/T \$500	5302 N GARLAND AVE	1 / 13
5/11/2010	2010R010254	THEFT-SHOPLIFTING-L/T \$50	5302 N GARLAND AVE	1 / 13
5/11/2010	2010R010259	THEFT-SHOPLIFTING-L/T \$50	5302 N GARLAND AVE	1 / 13
5/12/2010	2010R010322	THEFT-ALL OTHER-\$50 L/T \$500	1937 ANGELINA DR	1 / 32
5/13/2010	2010R010416	THEFT OF SERVICE-\$500 L/T \$1,500	1117 PYRAMID DR	1 / 31
5/15/2010	2010R010600	THEFT-ALL OTHER-\$50 L/T \$500	1626 BOSQUE DR	1 / 32
5/15/2010	2010R010581	THEFT-SHOPLIFTING-\$50 L/T \$500	5302 N GARLAND AVE	1 / 13



# Selected Offenses by Council District

## May 2010

Murder, Sexual Assault, Robbery, Aggravated Assault, Burglary,  
Theft, Unauthorized Use Motor Vehicle



Council Addresses Verified by GIS

5/17/2010	2010R010736	THEFT-SHOPLIFTING-\$50 L/T \$500	260 CEDAR SAGE DR	1 / 31
5/17/2010	2010R010732	THEFT-SHOPLIFTING-L/T \$50	5302 N GARLAND AVE	1 / 13
5/17/2010	2010R010733	THEFT-SHOPLIFTING-L/T \$50	5302 N GARLAND AVE	1 / 13
5/17/2010	2010R010734	THEFT-SHOPLIFTING-L/T \$50	5302 N GARLAND AVE	1 / 13
5/18/2010	2010R010780	THEFT-ALL OTHER-\$1,500 L/T \$20,000	4909 BUNKER HILL RD	1 / 31
5/19/2010	2010R010871	THEFT-ALL OTHER-\$50 L/T \$500	602 THUNDERBROOK RD	1 / 13
5/19/2010	2010R010886	THEFT-MOTOR VEH PARTS/ACCESSORIES-\$500 L/T \$1,500	1417 MORRISON DR	1 / 33
5/21/2010	2010R011155	THEFT-ALL OTHER-L/T \$50	6850 N SHILOH RD	1 / 11
5/21/2010	2010R011149	THEFT-SHOPLIFTING-\$50 L/T \$500	350 CEDAR SAGE DR	1 / 31
5/21/2010	2010R011144	THEFT-SHOPLIFTING-\$500 L/T \$1,500	301 HORSESHOE DR	1 / 31
5/22/2010	2010R011237	THEFT-SHOPLIFTING-L/T \$50	7235 N GEORGE BUSH HWY	1 / 12
5/24/2010	2010R011366	THEFT-SHOPLIFTING-\$50 L/T \$500	5302 N GARLAND AVE	1 / 13
5/24/2010	2010R011363	THEFT-SHOPLIFTING-L/T \$50	5302 N GARLAND AVE	1 / 13
5/24/2010	2010R011321	THEFT-VEHICLE (NON-MOTOR VEH)-OVER \$200,000	3400 N GEORGE BUSH HWY E	1 / 31
5/25/2010	2010R011445	THEFT-SHOPLIFTING-L/T \$50	5302 N GARLAND AVE	1 / 13
5/26/2010	2010R011534	THEFT-SHOPLIFTING-\$50 L/T \$500	3353 GEORGE BUSH LAVON OFF E	1 / 31
5/26/2010	2010R011533	THEFT-SHOPLIFTING-\$500 L/T \$1,500	3353 GEORGE BUSH LAVON OFF E	1 / 31
5/26/2010	2010R011523	THEFT-SHOPLIFTING-L/T \$50	5302 N GARLAND AVE	1 / 13
5/29/2010	2010R011748	THEFT-SHOPLIFTING-L/T \$50	3353 N GEORGE BUSH HWY W	1 / 31
5/30/2010	2010R011765	THEFT-SHOPLIFTING-\$50 L/T \$500	3353 N GEORGE BUSH HWY W	1 / 31
5/30/2010	2010R011820	THEFT-SHOPLIFTING-L/T \$50	385 CEDAR SAGE DR	1 / 31
5/30/2010	2010R011821	THEFT-SHOPLIFTING-L/T \$50	385 CEDAR SAGE DR	1 / 31

**Total: 45**

### UNAUTHORIZED USE MOTOR VEH

5/2/2010	2010R009471	UNAUTHORIZED USE MOTOR VEHICLE	2706 RIVIERA DR	1 / 31
5/2/2010	2010R009478	UNAUTHORIZED USE MOTOR VEHICLE	2902 MARS CT	1 / 31
5/10/2010	2010R010188	UNAUTHORIZED USE MOTOR VEHICLE	5101 N GEORGE BUSH HWY	1 / 13
5/16/2010	2010R010628	UNAUTHORIZED USE MOTOR VEHICLE	1918 MERIDIAN WY	1 / 32
5/22/2010	2010R011224	UNAUTHORIZED USE MOTOR VEHICLE	100 CONEFLOWER DR	1 / 31

**Total: 5**

**DISTRICT TOTAL: 88**